

Vegetation Management Plan Pond Embankments

Hornsby Bend Biosolids Management Plant

Prepared for:

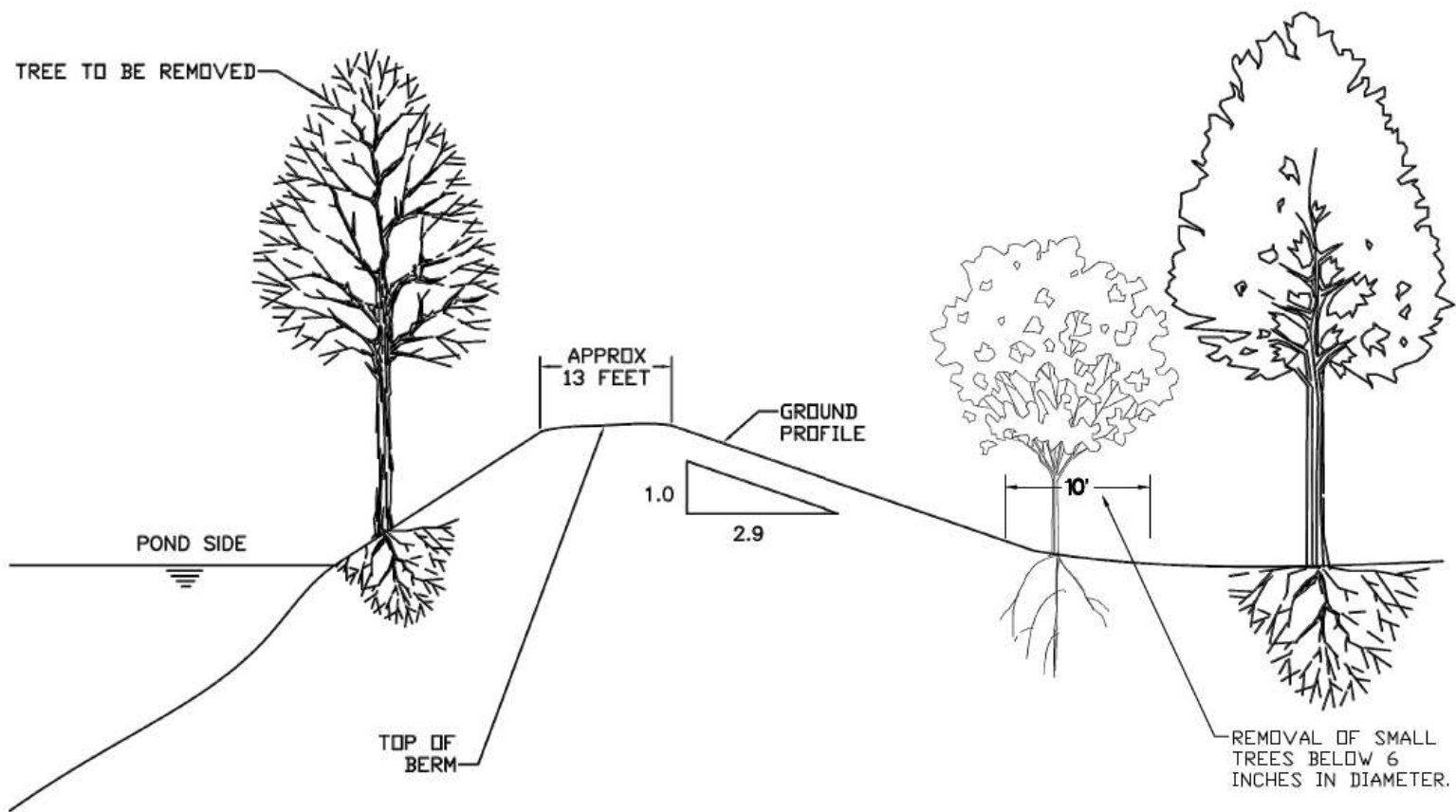


Austin Water Utility
2210 South FM 973
Austin, Texas 78725



Figure 1. Hornsby Bend Biosolids Management Plan overview of the 8 management areas.





Hornsby Bend Biosolids Management Plant
Typical Berm Cross Section



Area 5 2016-17 Work



Berm between Pond 2 and 1 East



Pond 2 East Berm





Area 4 and 5
2016-17 Work

Pond 2 East Berm

Figure 1. Hornsby Bend Biosolids Management Plan overview of the 8 management areas.



Pond 2 Berm Restoration



Figure 1. Hornsby Bend Biosolids Management Plan overview of the 8 management areas.



Pond 2 Management Areas

Area 1
2016-17 Work





Area 1 2016-17 Work

Figure 1. Hornsby Bend Biosolids Management Plan overview of the 8 management areas.





Storm Damage

February 2017
and Hurricane Harvey August 2017



Area 1 2017-18 Work





Figure 1. Hornsby Bend Biosolids Management Plan overview of the 8 management areas.



Area 2
2017-18 Work



Figure 1. Hornsby Bend Biosolids Management Plan overview of the 8 management areas.



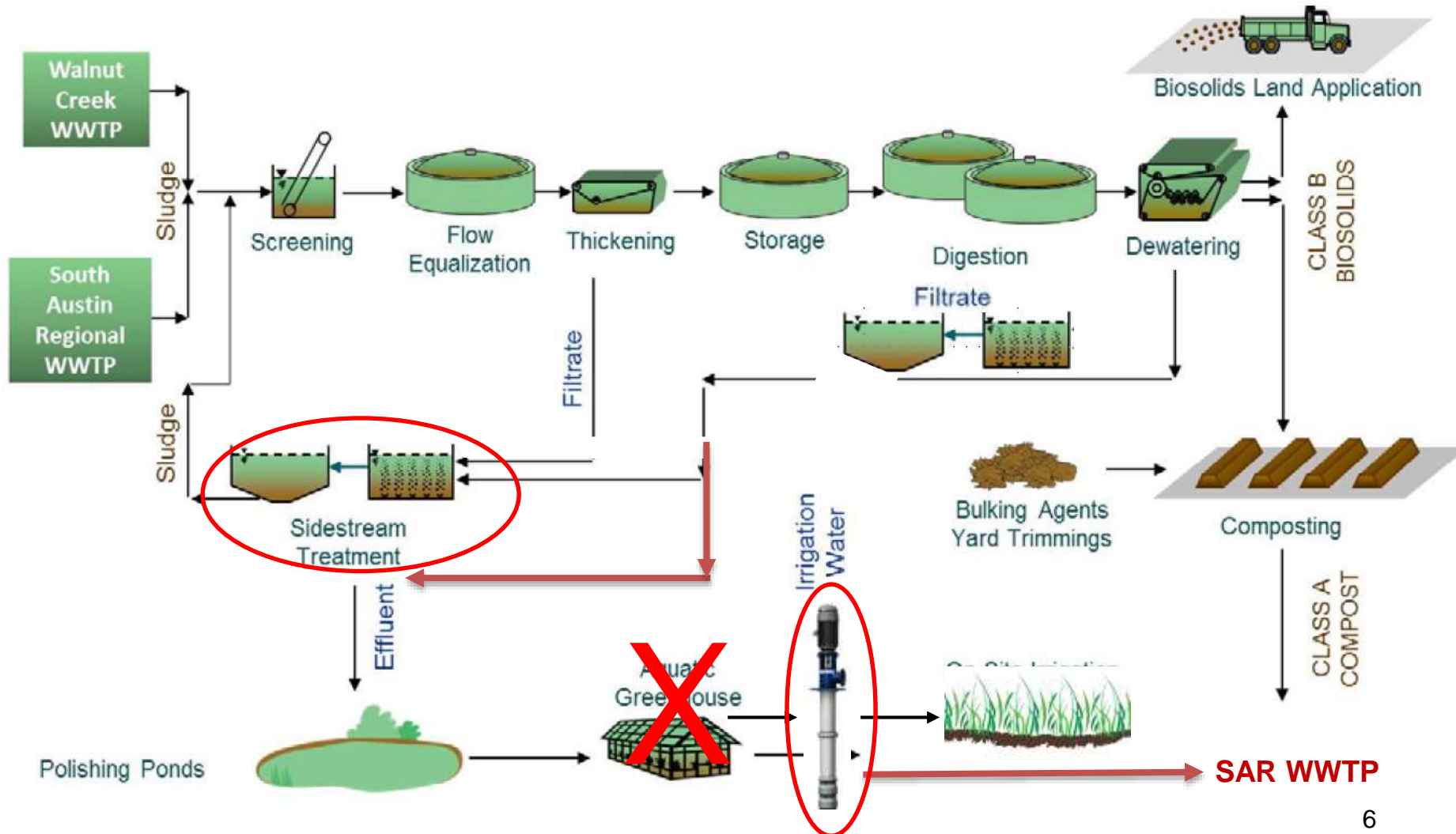
Area 3 and 4
2017-18 Work

Figure 1. Hornsby Bend Biosolids Management Plan overview of the 8 management areas.



Future Projects near the Ponds

Plant Overview – Future Projects near the Ponds



Future Projects near the Ponds

Figure 1. Hornsby Bend Biosolids Management Plan overview of the 8 management areas.



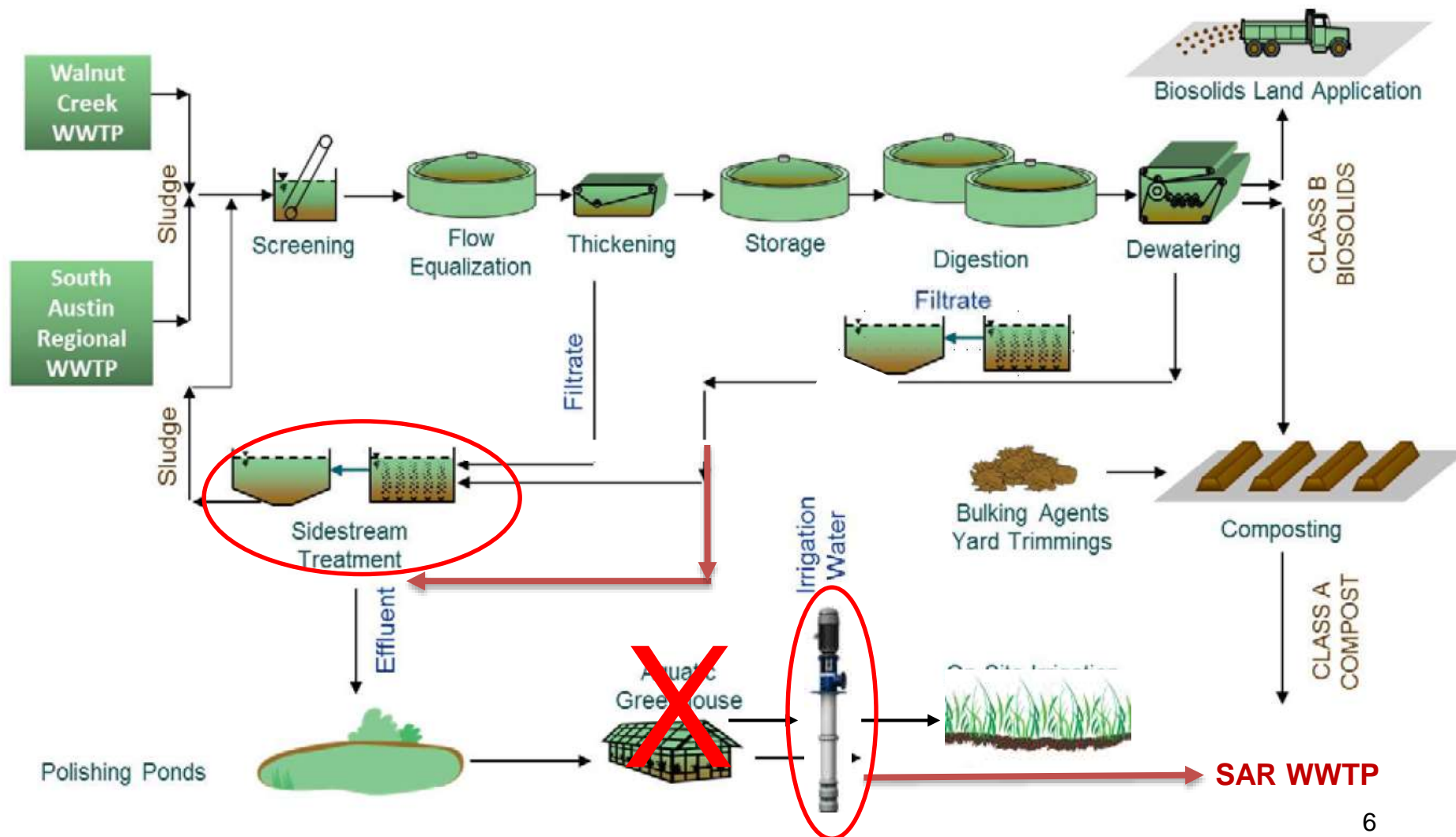
Side Stream Plant Rebuild





Side Stream Plant – Chimney Swift Roost Structure will be preserved

Plant Overview – Future Projects near the Ponds





Replace Old Irrigation Pump Station with New Irrigation Pump Station



New Pump Station Location

John Mitchell P.E.

John.Mitchell@austintexas.gov

