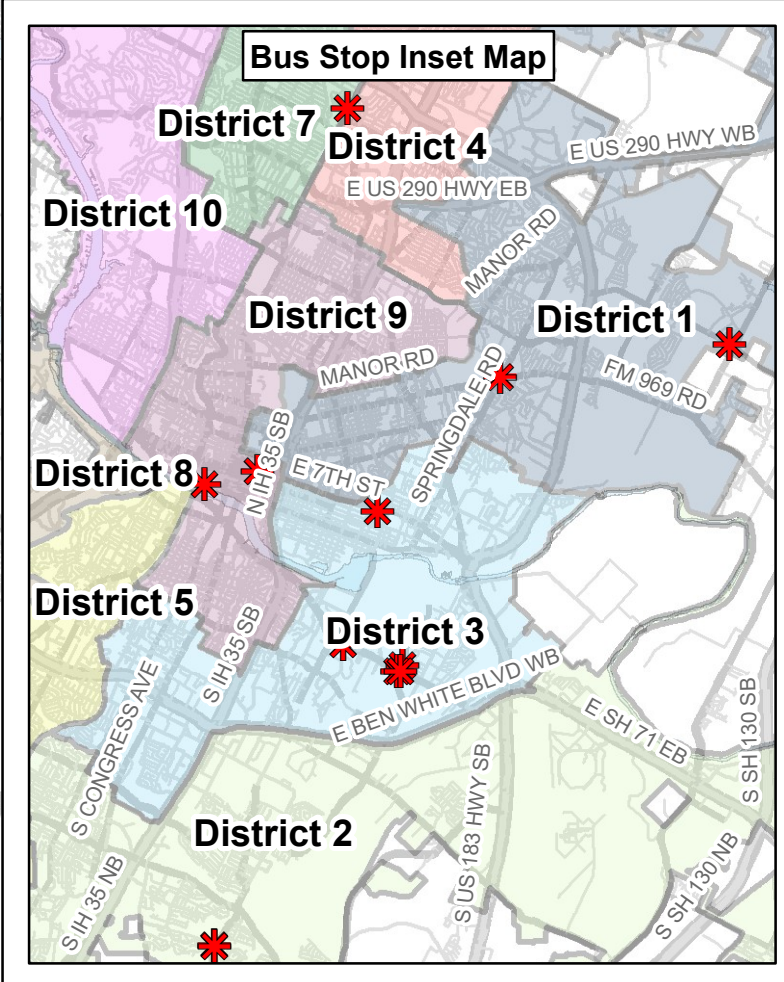


Sidewalk Construction Installed Quantities: 07/01/18–09/30/18	
New ADA sidewalks constructed to fill gaps in network	19,116 lineal feet
Rehabilitated sidewalks to meet ADA standards	10,211 lineal feet
Total sidewalk installation	29,327 lineal feet
Total curb ramps installed	113
Total bus stop improvements	12

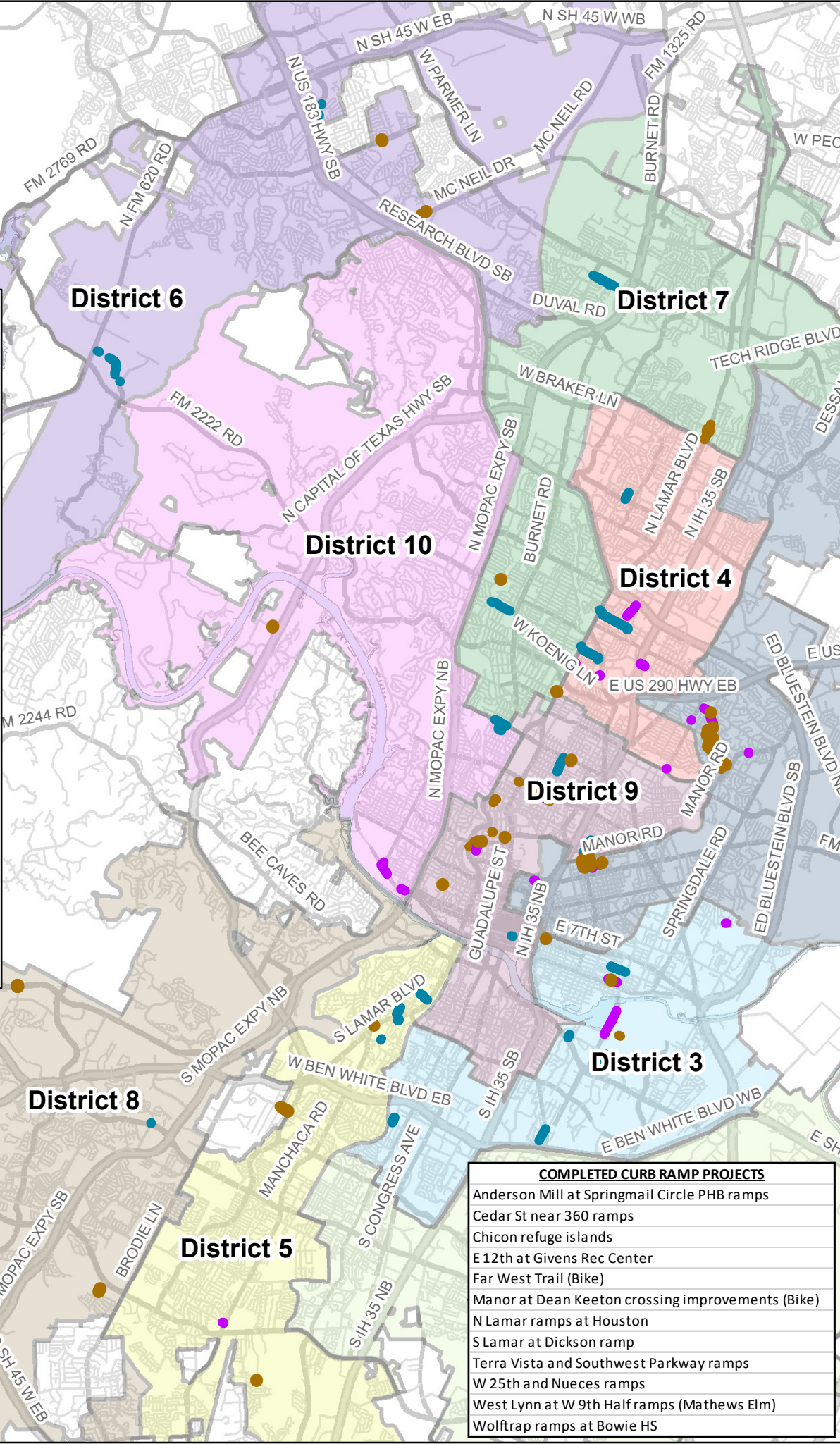


Key:	
Bike (Bike Program)	
FIL (Fee-in-Lieu)	
Grant (Grant Funding)	
NPP (Neighborhood Partnering Program)	
PAZ (Planning and Zoning)	
PBD (Pedestrian Benefit District)	
QC (Quarter Cent)	
QRTS (Safe Routes to School)	
Trail (Urban Trails Program)	

Note: Evaluation of planned projects identified on this map is not complete. Further review including engineering analysis and utility conflict identification as well as public and private development coordination opportunities will be used to determine which projects move forward.

This product is for informational purposes and may not have been prepared for or be suitable for legal, engineering, or surveying purposes. It does not represent an on-the-ground survey and represents only the approximate relative location of property boundaries.

This product has been produced by the Public Works Department for the sole purpose of geographic reference. No warranty is made by the City of Austin regarding specific accuracy or completeness.



COMPLETED CURB RAMP PROJECTS
Anderson Mill at Springmail Circle PHB ramps
Cedar St near 360 ramps
Chicon refuge islands
E 12th at Givens Rec Center
Far West Trail (Bike)
Manor at Dean Keeton crossing improvements (Bike)
N Lamar ramps at Houston
S Lamar at Dickson ramp
Terra Vista and Southwest Parkway ramps
W 25th and Nueces ramps
West Lynn at W 9th Half ramps (Mathews Elm)
Wolftrap ramps at Bowie HS

WORK ASSIGNMENT	STATUS
Berkman - E 51st to 290 ramps and SUP (Bike)	Active
Camino la Costa - Bennett to I-35 NB gaps	Active
Denson - N Lamar to Airport SUP (Bike)	Active
E 18th at Trinity gap	Active
Lake Austin at Exposition SUP (Bike)	Active
Monarch Dr at Manchaca Rd gap	Active
Northcrest - Anderson to Prairie Dell	Active
Pleasant Valley near Lakeshore	Active
Prock Lane at Lott Ave gap	Active
Walnut Hills - Cedar Lawn to Manor	Active
Alamo - E 20th to Manor	Completed
Chicon - AE sidewalk mitigation	Completed
David Moore - Sweetwater River to existing (QC)	Completed
Dorchester - Patton to Wheless	Completed
Duval at E 45th St sidepath (Bike)	Completed
E 21st - Maple to Chestnut	Completed
E 2nd - Pedernales to N Pleasant Valley (QC)	Completed
E 35th - Speedway to Duval	Completed
Exeter - Rogge to Coventry	Completed
Jones Road trail - Westgate to Pillow (Bike)	Completed
Leon gap at W 24th	Completed
Longview - 24th to 22nd Half	Completed
McNeil - Los Indios to San Felipe (QC)	Completed
N Lamar - Hwy 183 to Braker rehab and gaps (Grant)	Completed
North Hampton - Wheless to Wellington	Completed
Patton - Mira Loma to Hickman	Completed
Pearl - W 29th to W 30th gaps	Completed
Pearl near 26th gap	Completed
Rogge - Sandhurst to Wellington	Completed
Roy G. Guerrero Park Bridge (Trail)	Completed
S Congress - Foremost to Ralph Ablanedo	Completed
Shoal Creek - W 24th to N Lamar	Completed
Thames - Wheless to Wellington	Completed
W 24th - Leon to alley	Completed
W 35th - Speedway to Cedar gaps	Completed
W 37th at Guadalupe - gap on north side	Completed
Adelphi - Amherst to Youth Sports Park	Planned
Avenue G - E 45th to E 42nd gaps	Planned
Brentwood - N Lamar to Chesterfield	Planned
Brush Country ramp at William Cannon (Bike)	Planned
Collier - Kinney to S Lamar	Planned
Country Club Creek Trail - Ventura to Burlison	Planned
Del Curto Road Sidewalk bridge (QC)	Planned
E 38 1/2 St gap west of Manorwood	Planned
E 4th St east of Brazos loading dock bypass	Planned
E 5th - N Pleasant Valley to Pedernales	Planned
Far West Trail (Bike)	Planned
Four Points Drive west of River Place (NPP)	Planned
Freidrich - E St Elmo to Woodward	Planned
Goodrich - S Lamar to Blue Crest	Planned
Hymeadow gap at Lake Creek	Planned
James Casey - gaps north of W St Elmo	Planned
Kinney gap near Iva Lane	Planned
Lafayette - E 28th to E 32nd	Planned
Northcrest - Anderson to Prairie Dell	Planned
Quail Meadow - Rutland to Rundberg	Planned
Ramsey - W 45th to to W 44th	Planned
San Marcos - E 6th St to alley (PBD)	Planned
Town Creek gap near Riverside	Planned
Twin Oaks - Daugherty to Shoal Creek (QC)	Planned
W 44th - Ramsey to Rosedale	Planned
W 45th - Shoalwood to Burnet	Planned
West Crestland - Guadalupe to Eastcrest	Planned
West Crestland - N Lamar to Guadalupe	Planned
Wickersham & Elmont Shared Use Path (Trail)	Planned

Sidewalk Report

07/01/18 - 09/30/18

(Fiscal Year 2018 Q4)


Sidewalk Improvements

- █ Active Projects
- █ Completed Projects
- █ Planned Projects

Bus Stop Improvements

- (See inset map)
- ✱ Completed Projects

Sidewalk priorities established through City of Austin Sidewalk Master Plan & American with Disabilities Act (ADA) Transition Plan (austintexas.gov/sidewalks)



Public Works
Department
Sidewalks &
Special Projects
Division

Plotted: November, 2018
Created By: Coleen Gentles