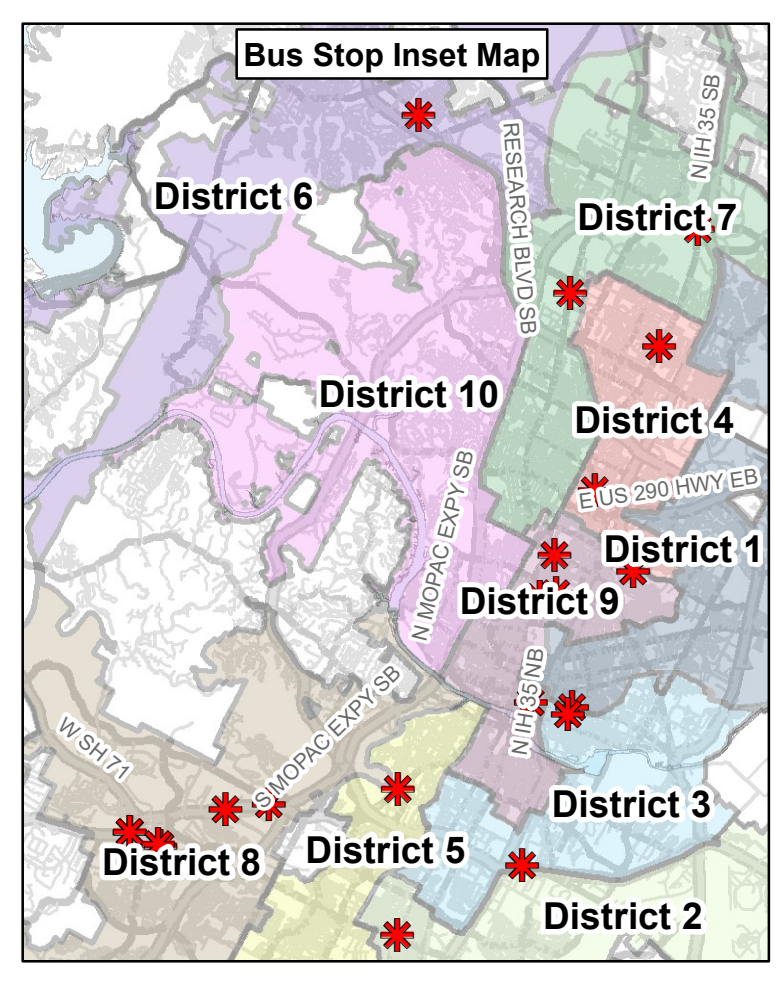


| Sidewalk Construction Installed Quantities: 04/01/19-06/30/19 | |
|--|--------------------|
| New ADA sidewalks constructed to fill gaps in network | 15,842 lineal feet |
| Rehabilitated sidewalks to meet ADA standards | 10,561 lineal feet |
| Total sidewalk installation | 26,403 lineal feet |
| Total curb ramps installed | 101 |
| Total bus stop improvements | 21 |

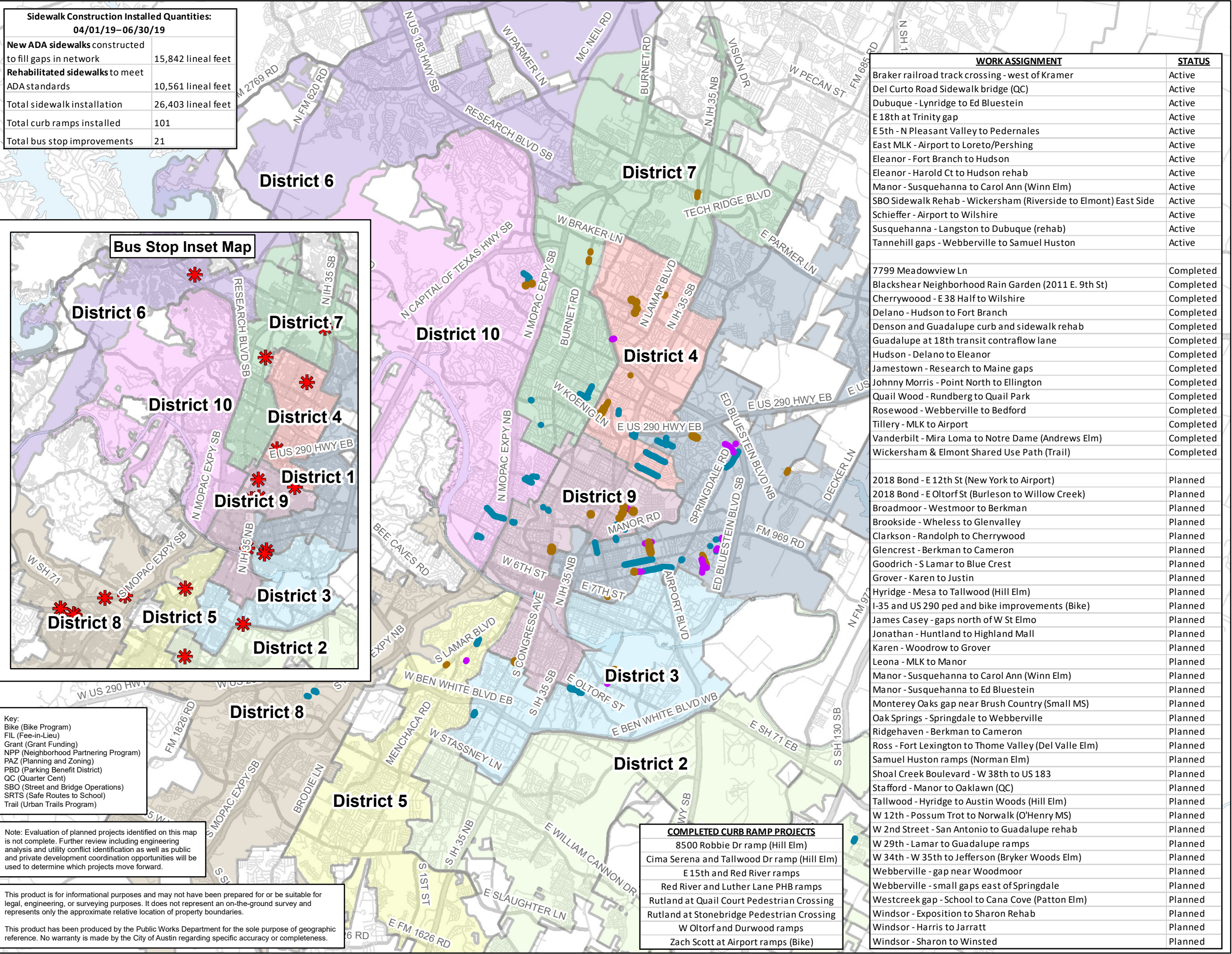


| Key: | |
|---------------------------------------|--|
| Bike (Bike Program) | |
| FIL (Fee-in-Lieu) | |
| Grant (Grant Funding) | |
| NPP (Neighborhood Partnering Program) | |
| PAZ (Planning and Zoning) | |
| PBD (Parking Benefit District) | |
| QC (Quarter Cent) | |
| SBO (Street and Bridge Operations) | |
| SRTS (Safe Routes to School) | |
| Trail (Urban Trails Program) | |

Note: Evaluation of planned projects identified on this map is not complete. Further review including engineering analysis and utility conflict identification as well as public and private development coordination opportunities will be used to determine which projects move forward.

This product is for informational purposes and may not have been prepared for or be suitable for legal, engineering, or surveying purposes. It does not represent an on-the-ground survey and represents only the approximate relative location of property boundaries.

This product has been produced by the Public Works Department for the sole purpose of geographic reference. No warranty is made by the City of Austin regarding specific accuracy or completeness.



| COMPLETED CURB RAMP PROJECTS |
|---|
| 8500 Robbie Dr ramp (Hill Elm) |
| Cima Serena and Tallwood Dr ramp (Hill Elm) |
| E 15th and Red River ramps |
| Red River and Luther Lane PHB ramps |
| Rutland at Quail Court Pedestrian Crossing |
| Rutland at Stonebridge Pedestrian Crossing |
| W Oltorf and Durwood ramps |
| Zach Scott at Airport ramps (Bike) |

| WORK ASSIGNMENT | STATUS |
|---|-----------|
| Braker railroad track crossing - west of Kramer | Active |
| Del Curto Road Sidewalk bridge (QC) | Active |
| Dubuque - Lynridge to Ed Bluestein | Active |
| E 18th at Trinity gap | Active |
| E 5th - N Pleasant Valley to Pedernales | Active |
| East MLK - Airport to Loreto/Pershing | Active |
| Eleanor - Fort Branch to Hudson | Active |
| Eleanor - Harold Ct to Hudson rehab | Active |
| Manor - Susquehanna to Carol Ann (Winn Elm) | Active |
| SBO Sidewalk Rehab - Wickersham (Riverside to Elmont) East Side | Active |
| Schieffer - Airport to Wilshire | Active |
| Susquehanna - Langston to Dubuque (rehab) | Active |
| Tannehill gaps - Webberville to Samuel Huston | Active |
| 7799 Meadowview Ln | Completed |
| Blackshear Neighborhood Rain Garden (2011 E. 9th St) | Completed |
| Cherrywood - E 38 Half to Wilshire | Completed |
| Delano - Hudson to Fort Branch | Completed |
| Denson and Guadalupe curb and sidewalk rehab | Completed |
| Guadalupe at 18th transit contraflow lane | Completed |
| Hudson - Delano to Eleanor | Completed |
| Jamestown - Research to Maine gaps | Completed |
| Johnny Morris - Point North to Ellington | Completed |
| Quail Wood - Rundberg to Quail Park | Completed |
| Rosewood - Webberville to Bedford | Completed |
| Tillery - MLK to Airport | Completed |
| Vanderbilt - Mira Loma to Notre Dame (Andrews Elm) | Completed |
| Wickersham & Elmont Shared Use Path (Trail) | Completed |
| 2018 Bond - E 12th St (New York to Airport) | Planned |
| 2018 Bond - E Oltorf St (Burleson to Willow Creek) | Planned |
| Broadmoor - Westmoor to Berkman | Planned |
| Brookside - Wheless to Glenvalley | Planned |
| Clarkson - Randolph to Cherrywood | Planned |
| Glencrest - Berkman to Cameron | Planned |
| Goodrich - S Lamar to Blue Crest | Planned |
| Grover - Karen to Justin | Planned |
| Hyr Ridge - Mesa to Tallwood (Hill Elm) | Planned |
| I-35 and US 290 ped and bike improvements (Bike) | Planned |
| James Casey - gaps north of W St Elmo | Planned |
| Jonathan - Huntland to Highland Mall | Planned |
| Karen - Woodrow to Grover | Planned |
| Leona - MLK to Manor | Planned |
| Manor - Susquehanna to Carol Ann (Winn Elm) | Planned |
| Manor - Susquehanna to Ed Bluestein | Planned |
| Monterey Oaks gap near Brush Country (Small MS) | Planned |
| Oak Springs - Springdale to Webberville | Planned |
| Ridgehaven - Berkman to Cameron | Planned |
| Ross - Fort Lexington to Thome Valley (Del Valle Elm) | Planned |
| Samuel Huston ramps (Norman Elm) | Planned |
| Shoal Creek Boulevard - W 38th to US 183 | Planned |
| Stafford - Manor to Oaklawn (QC) | Planned |
| Tallwood - Hyr Ridge to Austin Woods (Hill Elm) | Planned |
| W 12th - Possum Trot to Norwalk (O'Henry MS) | Planned |
| W 2nd Street - San Antonio to Guadalupe rehab | Planned |
| W 29th - Lamar to Guadalupe ramps | Planned |
| W 34th - W 35th to Jefferson (Bryker Woods Elm) | Planned |
| Webberville - gap near Woodmoor | Planned |
| Webberville - small gaps east of Springdale | Planned |
| Westcreek gap - School to Cana Cove (Patton Elm) | Planned |
| Windsor - Exposition to Sharon Rehab | Planned |
| Windsor - Harris to Jarratt | Planned |
| Windsor - Sharon to Winsted | Planned |

Sidewalk Report

04/01/19 - 06/30/19

(Fiscal Year 2019 Q3)


Sidewalk Improvements

- Active Projects
- Completed Projects
- Planned Projects

Bus Stop Improvements

- (See inset map)
- * Completed Projects

Sidewalk priorities established through City of Austin Sidewalk Master Plan & American with Disabilities Act (ADA) Transition Plan (austintexas.gov/sidewalks)



Public Works
Department
Sidewalks &
Special Projects
Division

Plotted: January, 2020
Created By: Coleen Gentles