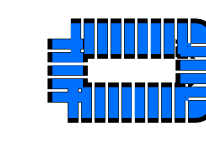





# Current Zoning - Council District 6

Residential	Commercial	Industrial	Mixed Use	Other
RR	LO, LR, NO, GO	LI, IP, W/LO	CBD, DMU	DR, AG
SF-1, SF-2, SF-3, SF-4A, SF-4B, LA	GR, L, CS, CS-1, CH	MI, R&D		AV, P
MH	CR			ERC, NBG, TND
SF-5, SF-6				PUD, PDA
				TOD
				UNZ

 Council District

 WORKING DRAFT

 CODENEXT  
SHAPING THE AUSTIN WE IMAGINE



2/9/2018  
1:27,750

This product is for informational purposes only and may not have been prepared for or be suitable for legal, engineering, or surveying purposes. It does not represent an on-the-ground survey and represents only the approximate relative location of property boundaries.  
This product has been produced by the Development Services or Planning and Zoning Department for the sole purpose of geographic reference. No warranty is made by the City of Austin regarding specific accuracy or completeness.