

WHERE DO YOU LIVE? WHERE DO YOU GO? ¿DONDE VIVE? ¿A DONDE VA?



E 34TH ST / CLARKSON AVE / ALEXANDER AVE

ATD is proposing changes to E 34th St, Clarkson Ave, and Alexander Ave to provide an all ages and abilities bikeway, improved walkways, and crossings, as recommended in the Austin Bicycle Plan, the Sidewalk Plan, and Pedestrian Safety Action Plan.

The proposed changes are intended to provide safer, more comfortable connections to many neighborhood destinations and to existing and soon-to-be completed urban trails, such as the Red Line Trail and Upper Boggy Creek Trail.

PROJECT TIMELINE




COMMENT PERIOD

The comment period for this project will be open through Wednesday, March 13, 2019.

PROJECT FUNDING

The 2016 Mobility Bond dedicates \$137 million to local mobility projects. The Local Mobility Program is enhancing mobility, safety, and connectivity by funding construction of new infrastructure like bikeways, sidewalks, and urban trails as well as improvements to existing infrastructure.

Funding for the proposed project has been identified from the following local mobility programs:



Bikeways



Safe Routes to School



Sidewalks



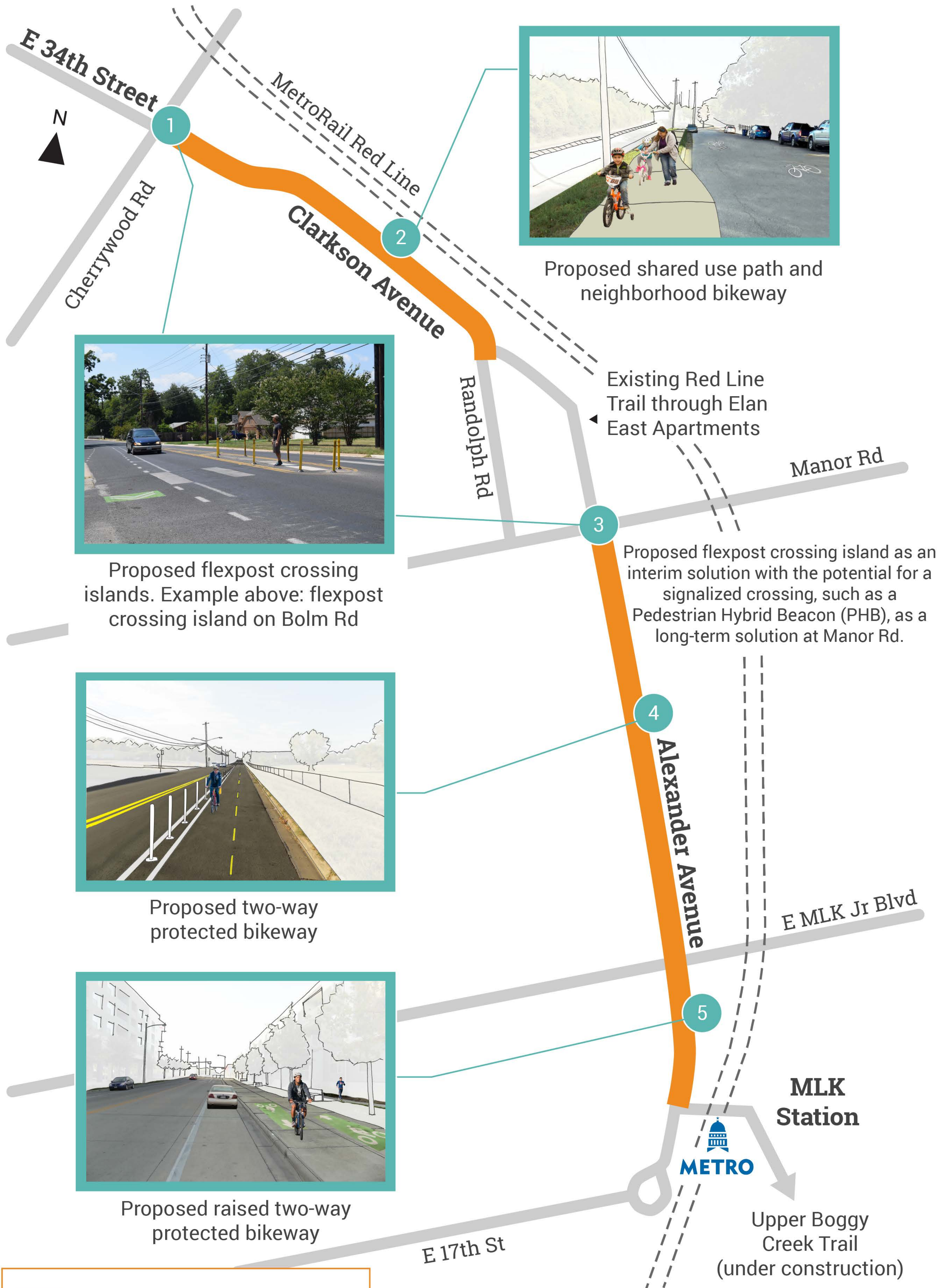
Urban Trails

LEARN MORE


AUSTINTEXAS.GOV/ALEXANDERAVE

For more information about the 2016 Mobility Bond, visit AustinTexas.gov/2016Bond.

PROPOSED CHANGES



Proposed shared use path and neighborhood bikeway



Proposed flexpost crossing islands. Example above: flexpost crossing island on Bolm Rd



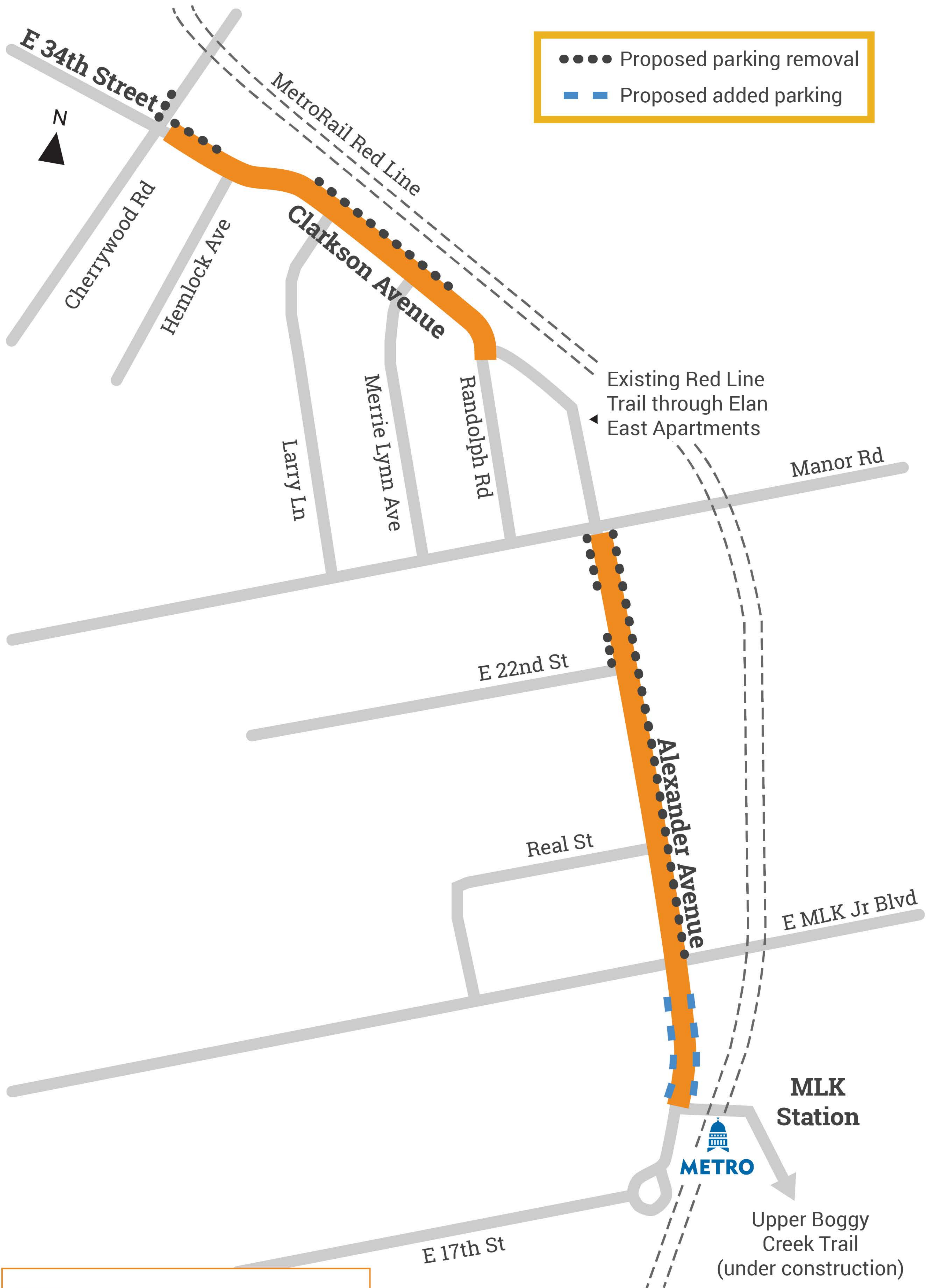

Proposed two-way protected bikeway



Proposed raised two-way protected bikeway

 E 34th St, Alexander Ave, Clarkson Ave Project Limits

PROPOSED PARKING CHANGES

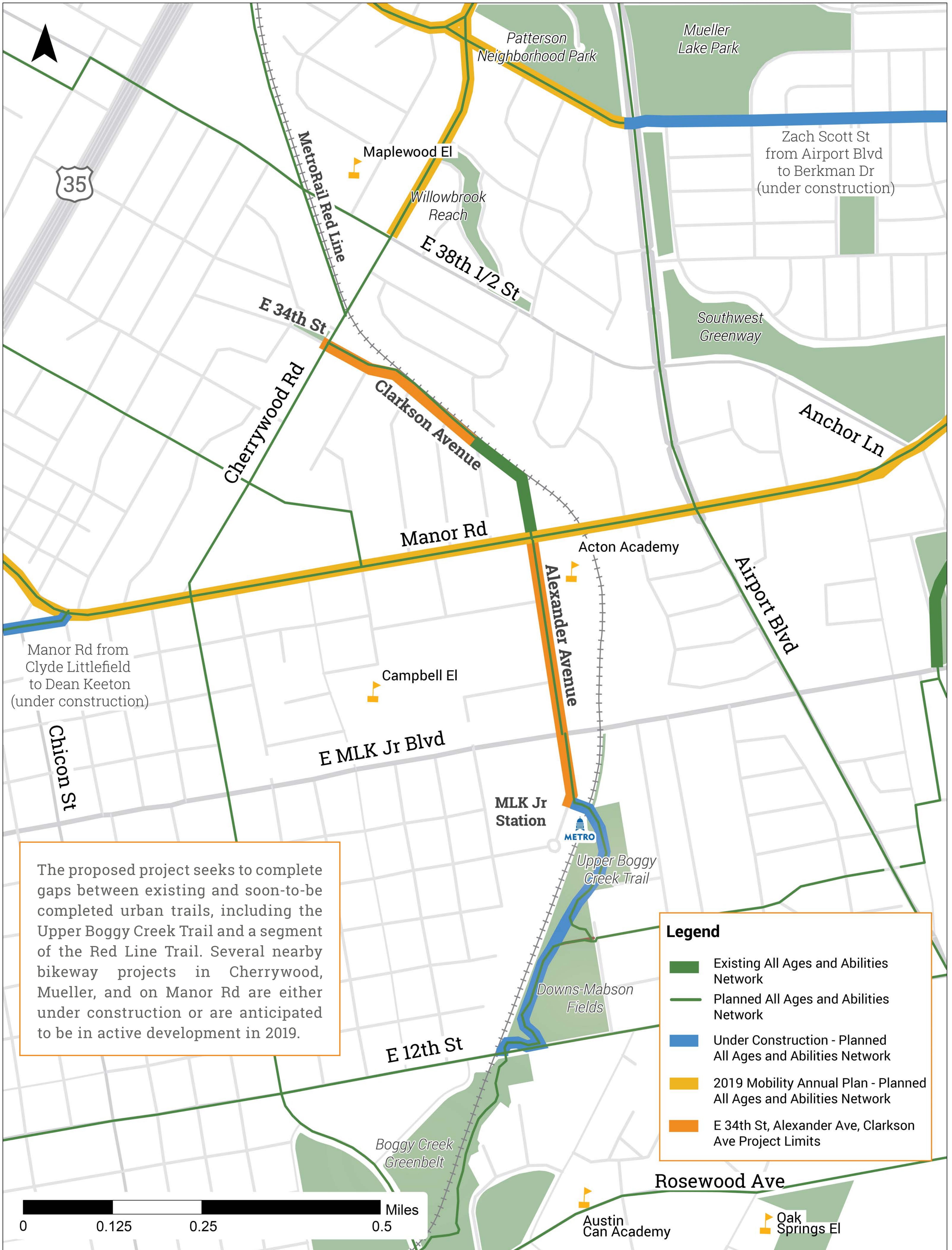


 E 34th St, Alexander Ave, Clarkson Ave Project Limits

COMMUNITY ASSETS



BIKEWAY NETWORK



The proposed project seeks to complete gaps between existing and soon-to-be completed urban trails, including the Upper Boggy Creek Trail and a segment of the Red Line Trail. Several nearby bikeway projects in Cherrywood, Mueller, and on Manor Rd are either under construction or are anticipated to be in active development in 2019.


Legend

- █ Existing All Ages and Abilities Network
- █ Planned All Ages and Abilities Network
- █ Under Construction - Planned All Ages and Abilities Network
- █ 2019 Mobility Annual Plan - Planned All Ages and Abilities Network
- █ E 34th St, Alexander Ave, Clarkson Ave Project Limits

MAKING CONNECTIONS



CHERRYWOOD RD BICYCLE LANES



CLARKSON AVE



RED LINE TRAIL AT RANDOLPH RD



RED LINE TRAIL AT MANOR RD



MLK JR STATION

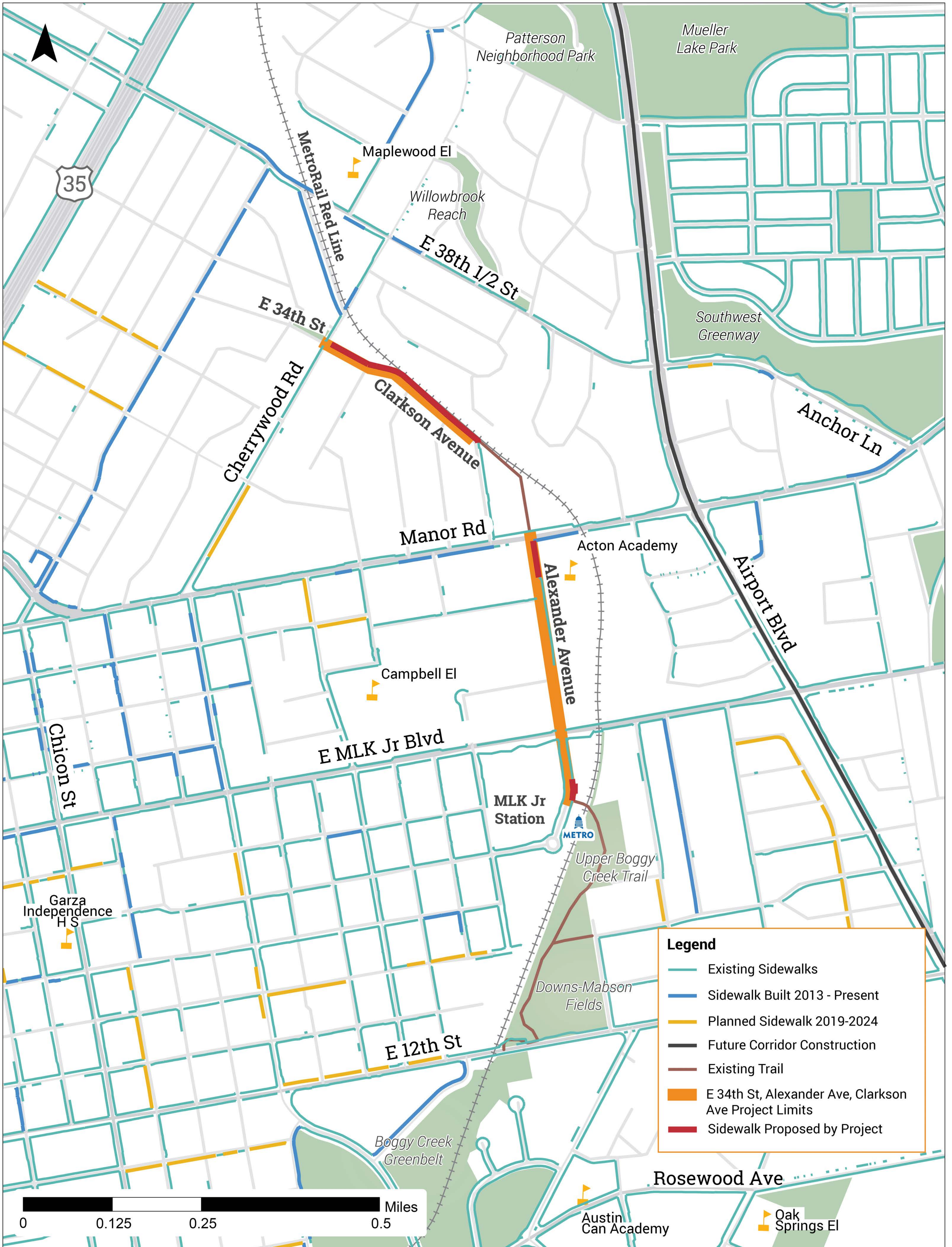


COMMUNITY GARDENS



UPPER BOGGY CREEK TRAIL (UNDER CONSTRUCTION)

SIDEWALK NETWORK



TRANSIT CONNECTIONS

