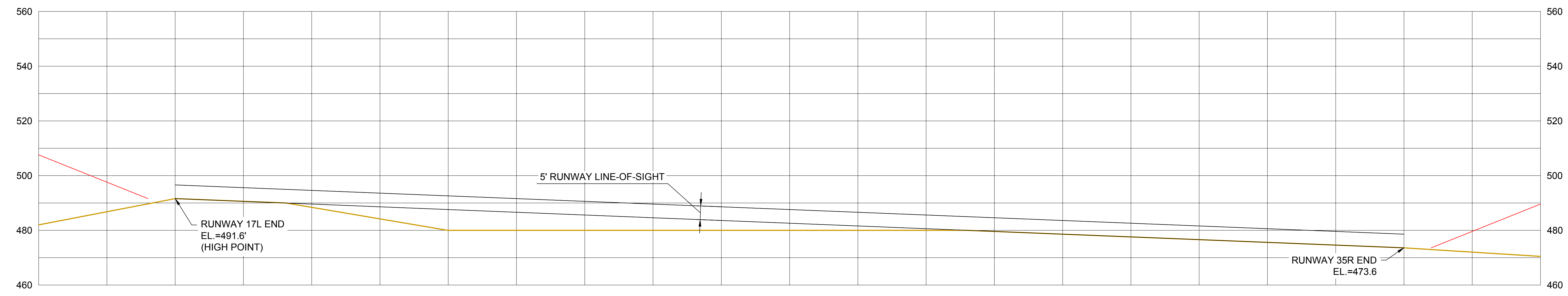
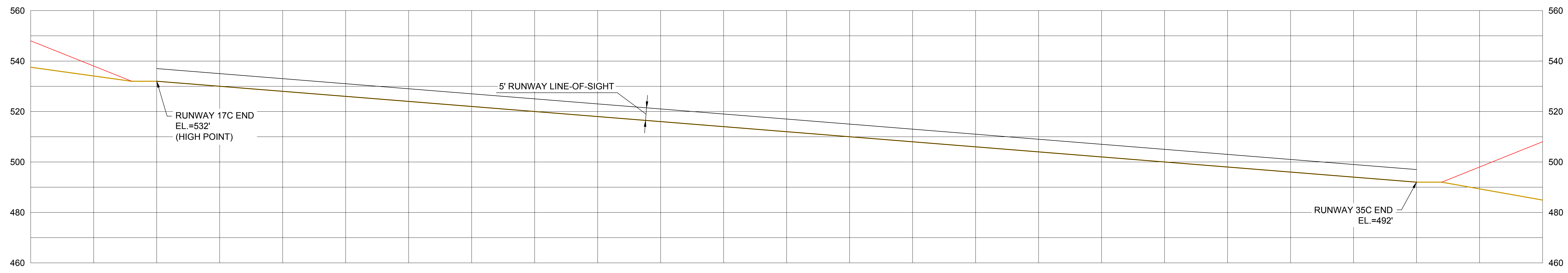


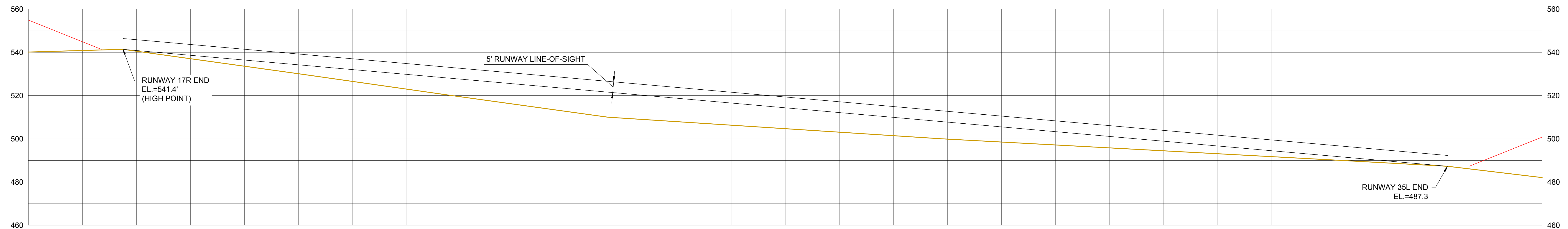
RUNWAY 17L-35R LINE-OF-SIGHT



RUNWAY 17C-35C LINE-OF-SIGHT



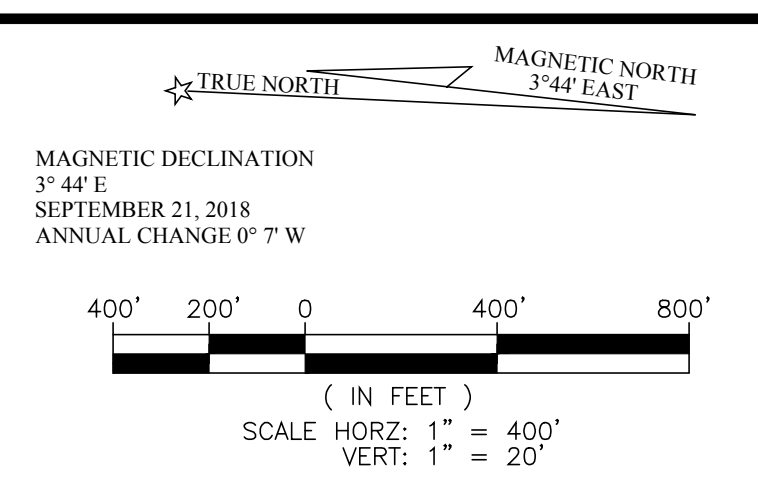
RUNWAY 17R-35L LINE-OF-SIGHT



FAA DISCLAIMER:
 1. THE PREPARATION OF THIS DOCUMENT MAY HAVE BEEN SUPPORTED, IN PART, THROUGH A PLANNING GRANT FROM THE FEDERAL AVIATION ADMINISTRATION AS PROVIDED UNDER SECTION 506 OF THE AIRPORT AND AIRWAY IMPROVEMENT ACT OF 1982. THE CONTENTS DO NOT NECESSARILY REFLECT THE OFFICIAL VIEWS OR POLICY OF THE FAA. ACCEPTANCE OF THIS REPORT BY THE FAA DOES NOT IN ANY WAY CONSTITUTE A COMMITMENT ON THE PART OF THE UNITED STATES TO PARTICIPATE IN ANY DEVELOPMENT DEPICTED THEREIN, NOR DOES IT INDICATE THAT THE PROPOSED DEVELOPMENT IS ENVIRONMENTALLY ACCEPTABLE WITH APPROPRIATE PUBLIC LAW DEVELOPMENT. THE FAA'S APPROVAL OF THIS AIRPORT LAYOUT PLAN (ALP) REPRESENTS ACCEPTANCE OF THE GENERAL LOCATION OF RUNWAY FACILITIES DEPICTED, INCLUDING THE PRELIMINARY DESIGN PHASE. THE AIRPORT OWNER SHALL SUBMIT, FOR FAA APPROVAL, FINAL LOCATIONS, HEIGHTS, AND EXTERIOR FINISH OF ALL STRUCTURES. THE FAA'S CONCERN IS OBSTRUCTIONS, IMPACT ON ELECTRONIC FACILITIES, AND MONUMENT AREAS WHICH COULD ADVERSELY AFFECT THE SAFETY, EFFICIENCY, OR UTILITY OF THE AIRPORT.



DRAFT



APPROVAL
 AUSTIN-BERGSTRÖM INTERNATIONAL AIRPORT
 CITY OF AUSTIN AVIATION DEPARTMENT

JENNIFER WILLIAMS, PROJECT MANAGER DATE: _____

FAA ASW-ADO APPROVAL BLOCK:

FEDERAL AVIATION ADMINISTRATION
 FORT WORTH AIRPORTS DISTRICT OFFICE

CONDITIONALLY APPROVED _____ MANAGER, ASW-ADO
 DATE: _____

SUBJECT TO COMMENTS IN LETTER DATED _____
 AIRSPACE STUDY NUMBER _____

NO.	DATE	ISSUE	BY

JOB NO.: _____
 DRAWN BY: CS
 CHECKED BY: TSP
 COORD. CHECK: _____
 FILE NAME: M5343-C-AS-08.dwg
 DATE: JANUARY 21, 2019
 SCALE: H=1"=400' V=1"=20'

12

12 OF 18



RUNWAY CENTERLINE PROFILES