















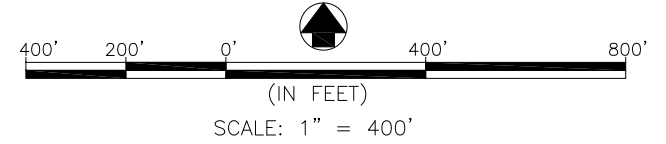


RENTAL CAR AREA DRAINAGE SYSTEM (WQP "L")  
 AUSTIN-BERGSTROM INTERNATIONAL AIRPORT  
 AUGUST 2015 FIGURE: 5-2

LEGEND

-  OIL/WATER SEPARATOR (O/WS)
-  ABOVEGROUND STORAGE TANK (AST) OR EMERGENCY GENERATOR
-  LEASE BOUNDARIES
-  DRAINAGE PIPING
-  STORMWATER FLOW

-  1 ADVANTAGE (6105)
-  2 ALAMO/NATIONAL (6070)
-  3 AVIS (6055)
-  4 DOLLAR (6115)
-  5 ENTERPRISE (6095)
-  6 HERTZ (7000)
-  7 HILTON (6025)
-  8 TEXAS RENT A CAR (6085)
-  9 GROUND TRANSPORTATION STAGING AREA (6015)
-  10 DOA ADMINISTRATIVE OFFICES (6005)
-  11 COA LEARNING RESOURCE CENTER OFFICES (6010)



NOTE:  
 \*AST AND OWS LOCATIONS ARE APPROXIMATE\*.

