


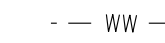




LEGEND

-  PROPERTY LINE
-  LIMITS OF CONSTRUCTION
-  EXISTING WATERLINE
-  EXISTING WASTEWATER LINE
-  PROPOSED WASTEWATER LINE
-  PROPOSED BIKE TRAIL

THIS DOCUMENT IS RELEASED FOR THE PURPOSES OF INTERIM REVIEW UNDER THE AUTHORITY OF THOMAS M. OWENS, P.E. 84764

JANUARY 26, 2016
THIS DOCUMENT IS NOT INTENDED FOR BIDDING AND/OR CONSTRUCTION PURPOSES

K·FRIESE + ASSOCIATES
PUBLIC PROJECT ENGINEERING
1120 S. Capital of Texas Highway
CityView 2, Suite 100
Austin, Texas 78746
P - 512.338.1704 F - 512.338.1784
TBE Firm #6535
www.kfriesec.com



NORTH WALNUT CREEK BIKE TRAIL PHASE 1-A

PRELIMINARY TRAIL ALIGNMENT

