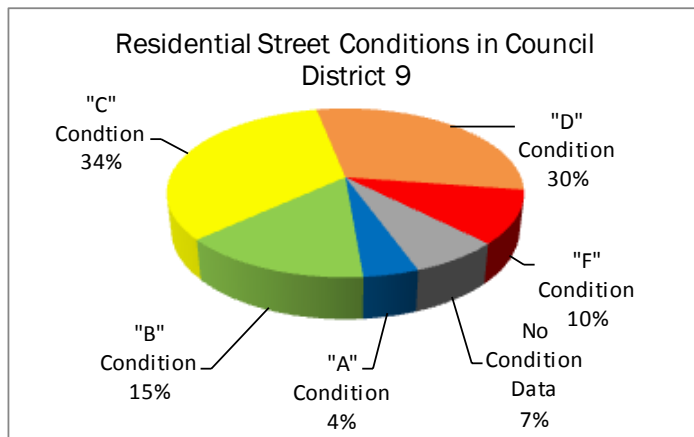


This profile summarizes the current conditions of streets, sidewalk network, urban trails, and Safe Routes to Schools program.



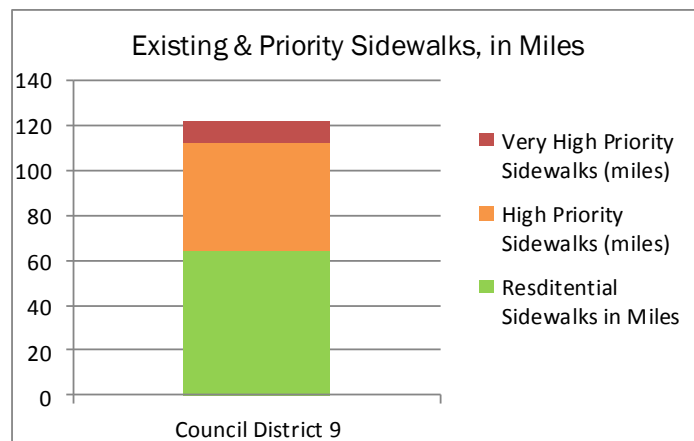
## Public Works Department District 9 Profile

Photo: Grand Opening of The Boardwalk Over Lady Bird Lake

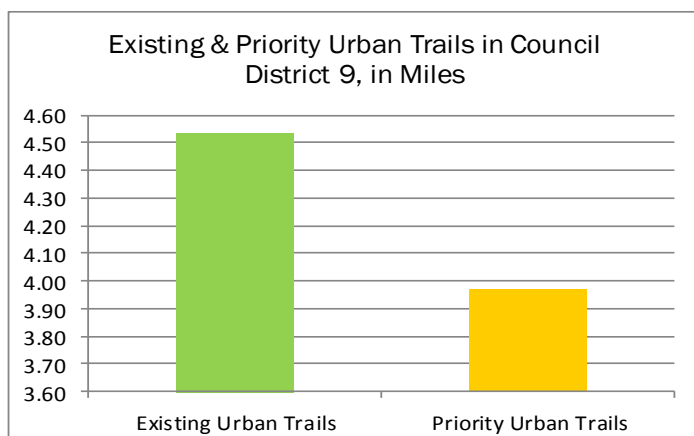


District 9 includes approximately 9% of all residential streets maintained by the Public Works Department. The category "No Condition Data" represents data anomalies from database transfers and data processing. These anomalies will be fully accounted for upon updating the Pavement Management Database.

The average number of residential sidewalks for all districts is 108 miles. District 9 includes 6% of the residential sidewalk network, or 64 miles. The Sidewalk Master Plan has identified 9.4 miles of Very High Priority and 48 miles of High Priority sidewalk needs in District 9.



There are 31.3 miles of existing Urban Trails throughout Austin. District 9 has 4.5 miles of existing Urban Trails, including the Boardwalk at Lady Bird Lake, Roy and Ann Butler Trail, Johnston Creek Trail, Enfield Trail Connection, and portions of the Shoal Creek Trail. The Urban Trails Master Plan has identified 4 miles of priority trails in District 9, including portions of the Shoal Creek Trail and the (CapMetro) Red Line Trail.



The Safe Routes to Schools program serves 6 schools in District 9. The Safe Routes to Schools program is reported by the location of the schools, and students may live in different districts or outside of the district boundaries.

Note that all numbers above, except the Safe Routes to Schools Program, are estimates produced by geospatial data processing and are to be used as guides only.



PWD Infrastructure Priorities  
Council District 9



Street Condition

- "D" - Poor
- "F" - Failed



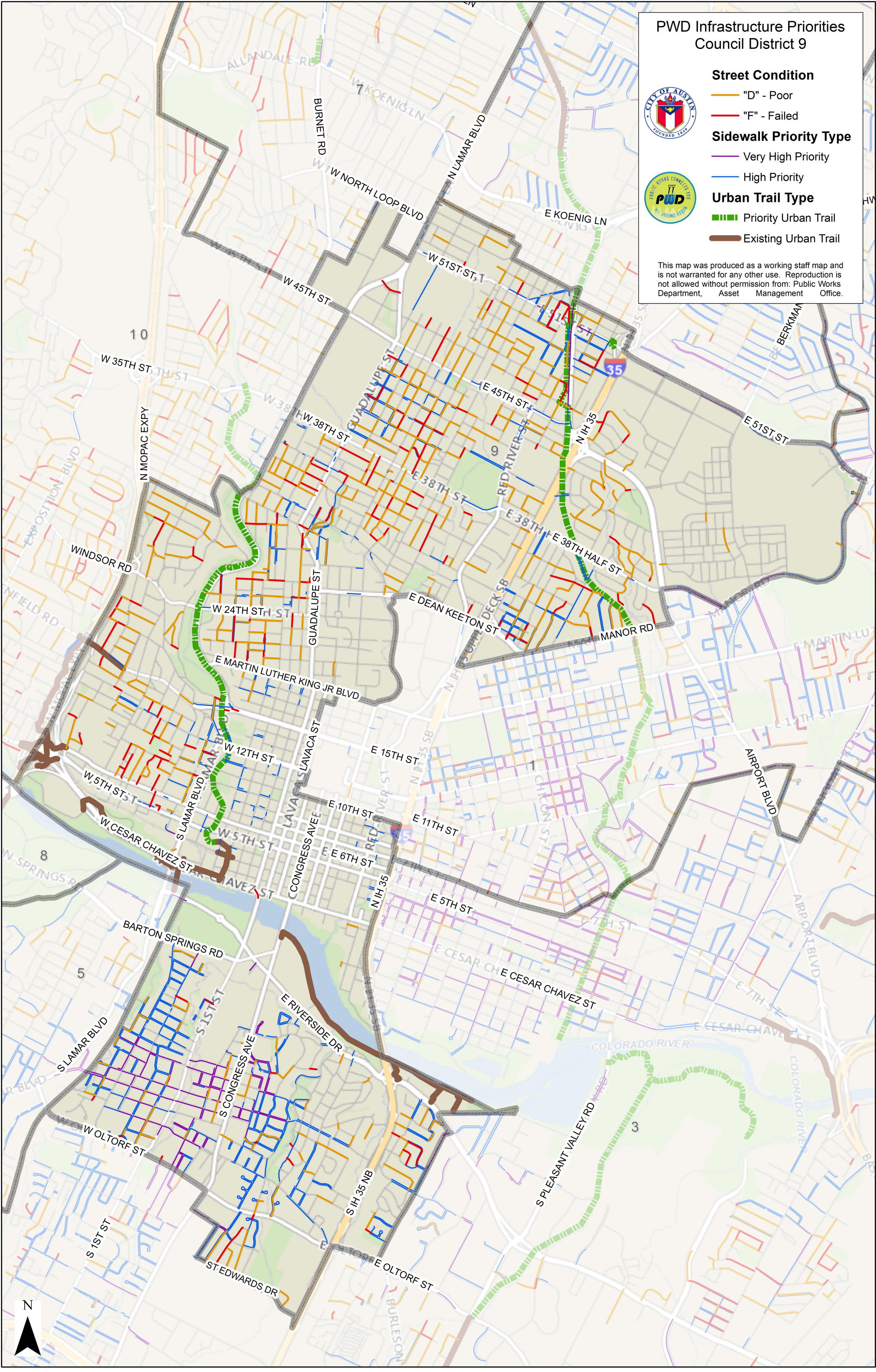
Sidewalk Priority Type

- Very High Priority
- High Priority

Urban Trail Type

- Priority Urban Trail
- Existing Urban Trail

This map was produced as a working staff map and is not warranted for any other use. Reproduction is not allowed without permission from: Public Works Department, Asset Management Office.



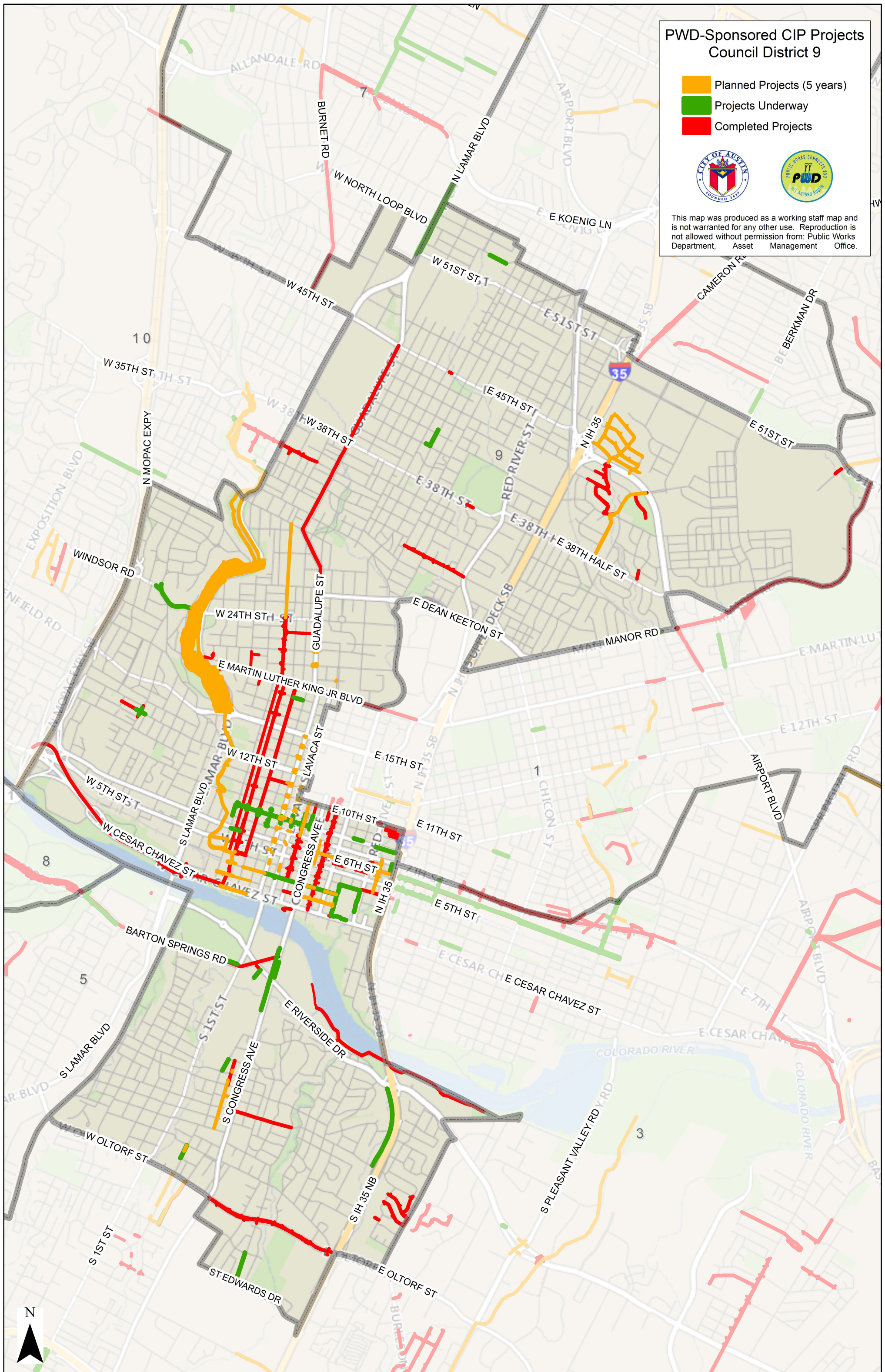


PWD-Sponsored CIP Projects  
Council District 9

- Planned Projects (5 years)
- Projects Underway
- Completed Projects



This map was produced as a working staff map and is not warranted for any other use. Reproduction is not allowed without permission from: Public Works Department, Asset Management Office.





PWD Street Preventative Maintenance  
Council District 9

- Street & Bridge Operations - 5 Year Service Plan
- Street & Bridge Operations - Fiscal Year 2014 Service Plan
- Street & Bridge Operations - Work Performed 2009-2013



This map was produced as a working staff map and is not warranted for any other use. Reproduction is not allowed without permission from: Public Works Department, Asset Management Office.

