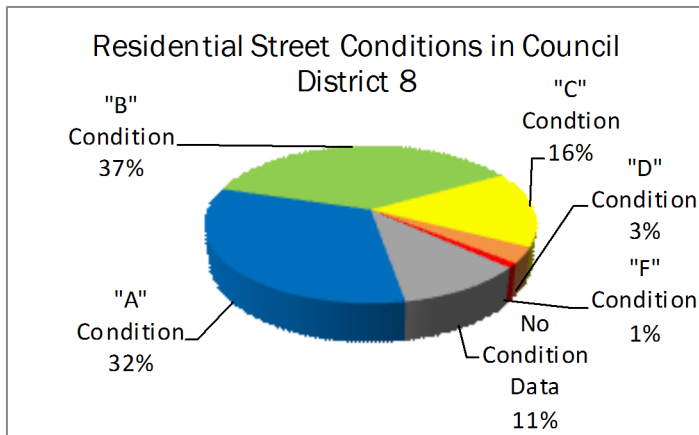


This profile summarizes the current conditions of streets, sidewalk network, urban trails, and Safe Routes to Schools program.

Public Works Department District 8 Profile

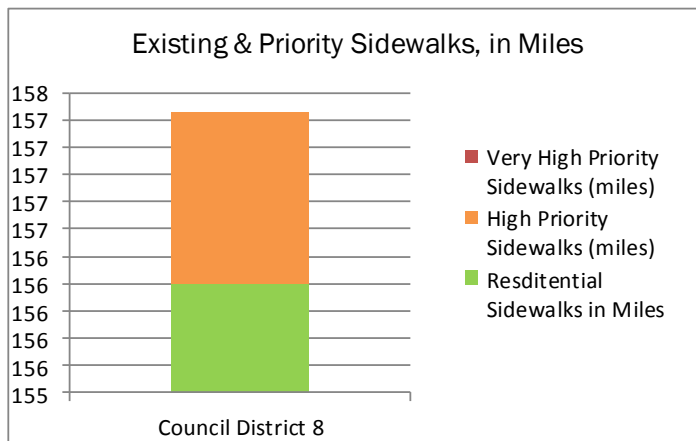


Photo: Street & Bridge Sidewalks and Special Structures Division



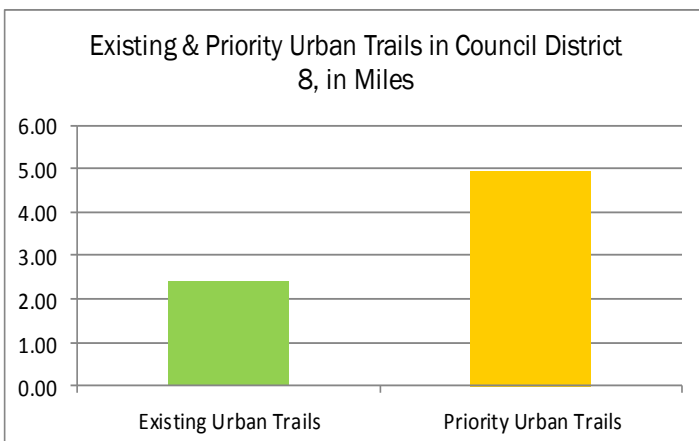
District 8 includes approximately 12% of all residential streets (407 lane miles) maintained by the Public Works Department. The category "No Condition Data" represents data anomalies from database transfers and data processing. These anomalies will be fully accounted for upon updating the Pavement Management Database.

The average number of residential sidewalks for all districts is 108 miles. District 8 includes 14% of the residential sidewalk network, or 156 miles. The Sidewalk Master Plan has identified 1.3 miles of High Priority sidewalk needs in District 8.



There are 31.3 miles of existing Urban Trails throughout Austin. District 8 includes the Stratford to Barton Springs Connector trail, which is 2.4 miles in length. The Urban Trails has identified 5 miles of the YBC ("Y" at Barton Creek) Trail as priority trails in District 8.

The Safe Routes to Schools program serves 8 schools in District 8. The Safe Routes to Schools program is reported by the location of the schools, and students may live in different districts or outside of the district boundaries.



Note that all numbers above, except the Safe Routes to Schools Program, are estimates produced by geo-spatial data processing and are to be used as guides only.

PWD Infrastructure Priorities
Council District 8



Street Condition

- "D" - Poor
- "F" - Failed

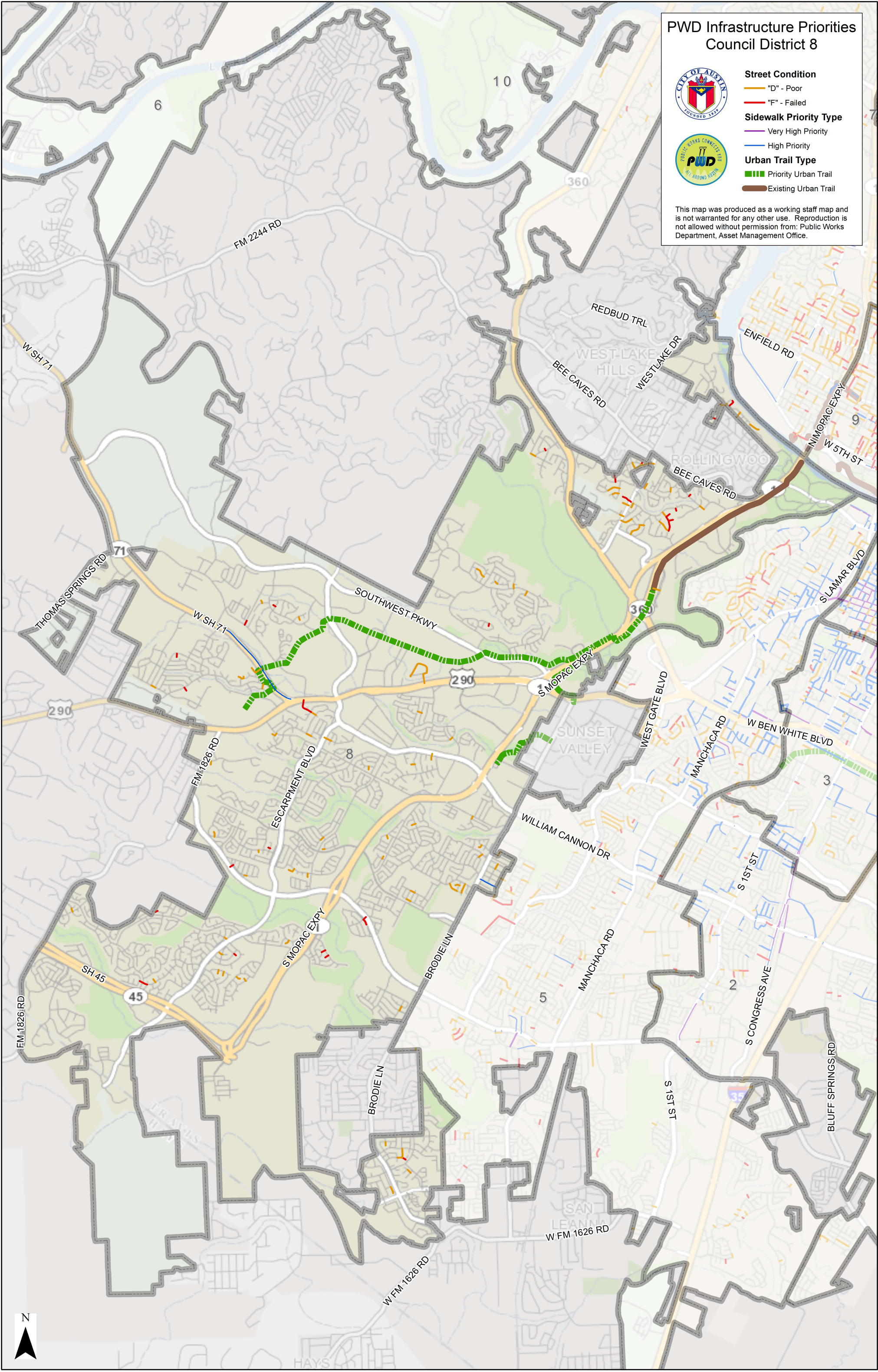
Sidewalk Priority Type

- Very High Priority
- High Priority

Urban Trail Type

- Priority Urban Trail
- Existing Urban Trail

This map was produced as a working staff map and is not warranted for any other use. Reproduction is not allowed without permission from: Public Works Department, Asset Management Office.

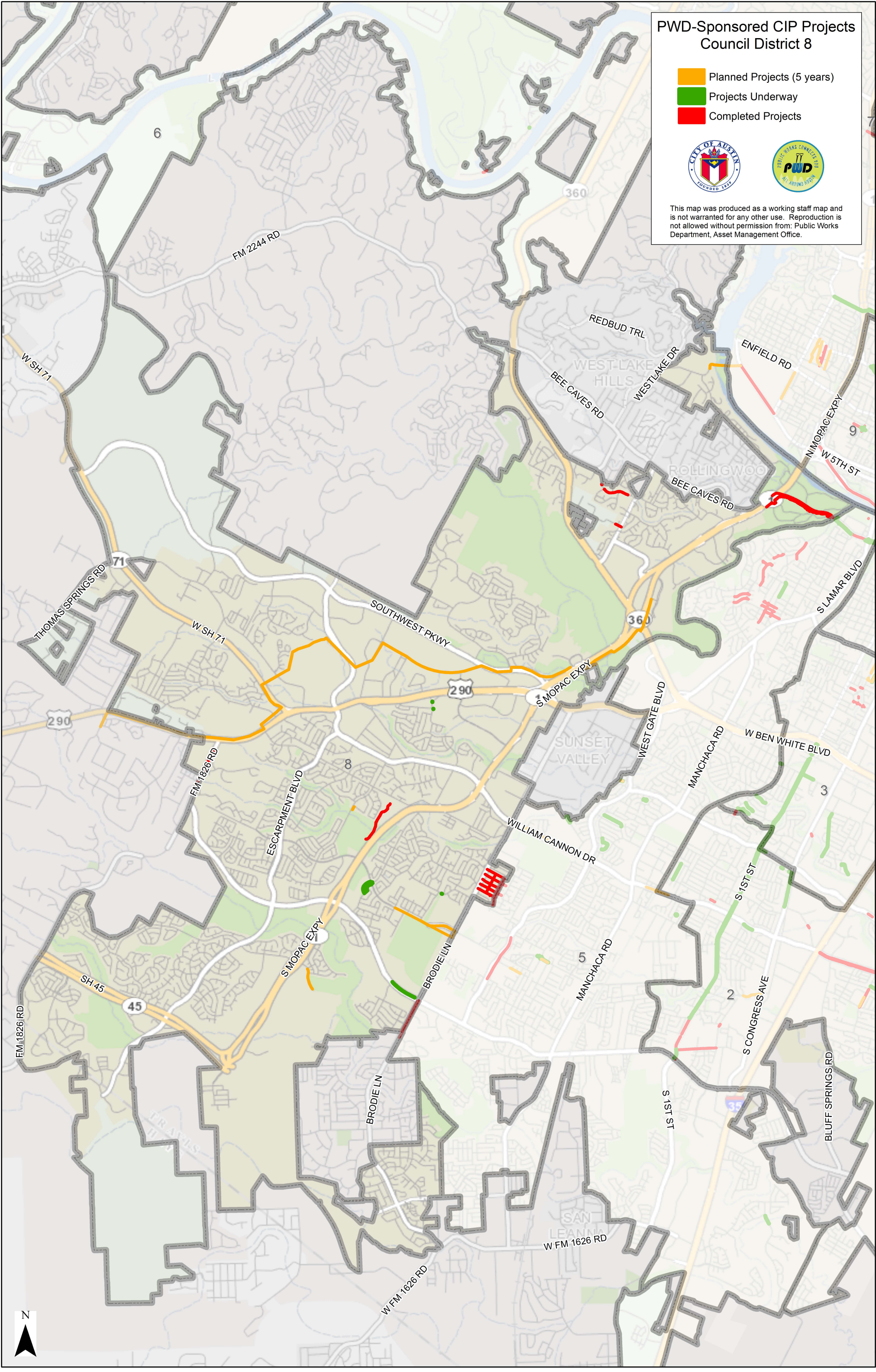


PWD-Sponsored CIP Projects
Council District 8

- Planned Projects (5 years)
- Projects Underway
- Completed Projects



This map was produced as a working staff map and is not warranted for any other use. Reproduction is not allowed without permission from: Public Works Department, Asset Management Office.



PWD Street Preventative Maintenance
Council District 8

- Street & Bridge Operations - 5 Year Service Plan
- Street & Bridge Operations - Fiscal Year 2014 Service Plan
- Street & Bridge Operations - Work Performed 2009-2013



This map was produced as a working staff map and is not warranted for any other use. Reproduction is not allowed without permission from: Public Works Department, Asset Management Office.

