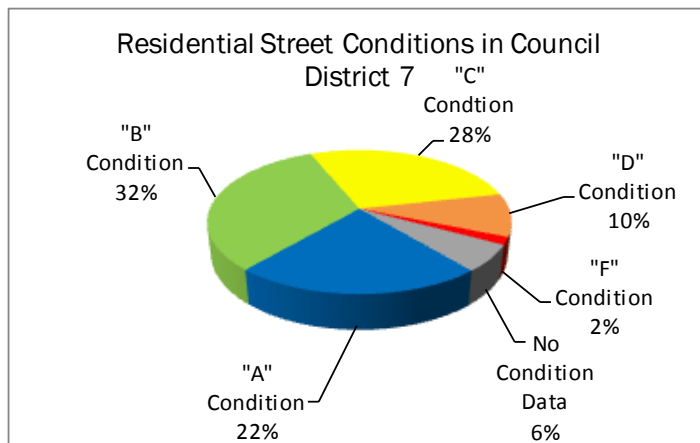


This profile summarizes the current conditions of streets, sidewalk network, urban trails, and Safe Routes to Schools program.



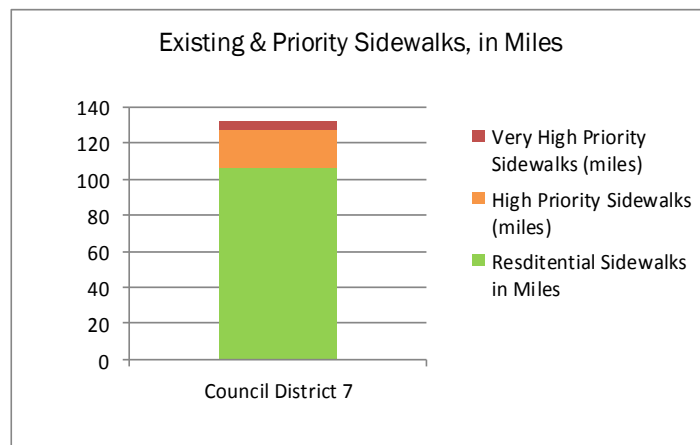
Public Works Department District 7 Profile

Photo: Northwest Recreation Center

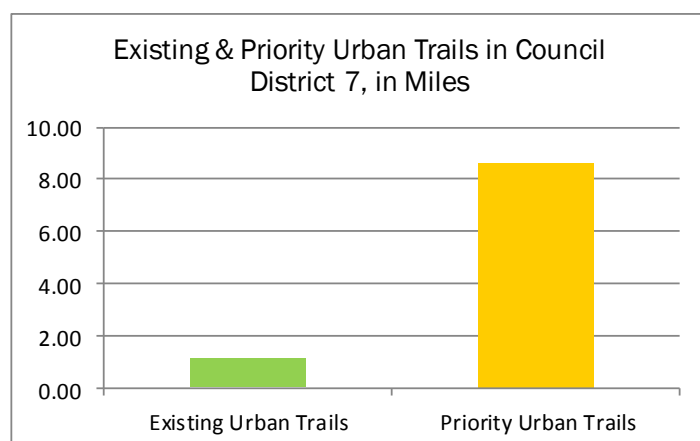


District 7 includes approximately 12% of all residential streets (393 lane miles) maintained by the Public Works Department. The category "No Condition Data" represents data anomalies from database transfers and data processing. These anomalies will be fully accounted for upon updating the Pavement Management Database.

The average number of residential sidewalks for all districts is 108 miles. District 7 includes 10% of the residential sidewalk network, or 107 miles. The Sidewalk Master Plan has identified 4.4 miles of Very High Priority sidewalk needs and 21 miles of High Priority sidewalk needs in District 7.



There are 31.3 miles of existing Urban Trails throughout Austin. District 7 includes several smaller trails, including Mopac to Shoal Creek Connector, portions of the Northern Walnut Creek Trail, and portions of the (CapMetro) Red Line Trail, totaling to 1.1 miles of built trails. The Urban Trails has identified 8.6 miles of priority trails in District 7, including the (CapMetro) Red Line Trail, UT Pickle Trail, the Wells Branch Trail and portions of the Northern Walnut Creek Trail.



The Safe Routes to Schools program serves 6 schools, and 1 school with a crossing guard position remains to be filled in District 7. The Safe Routes to Schools program is reported by the location of the schools, and students may live in different districts or outside of the district boundaries.

Note that all numbers above, except the Safe Routes to Schools Program, are estimates produced by geospatial data processing and are to be used as guides only.



PUBLIC WORKS CONNECTS YOU
PWD
ALL AROUND AUSTIN

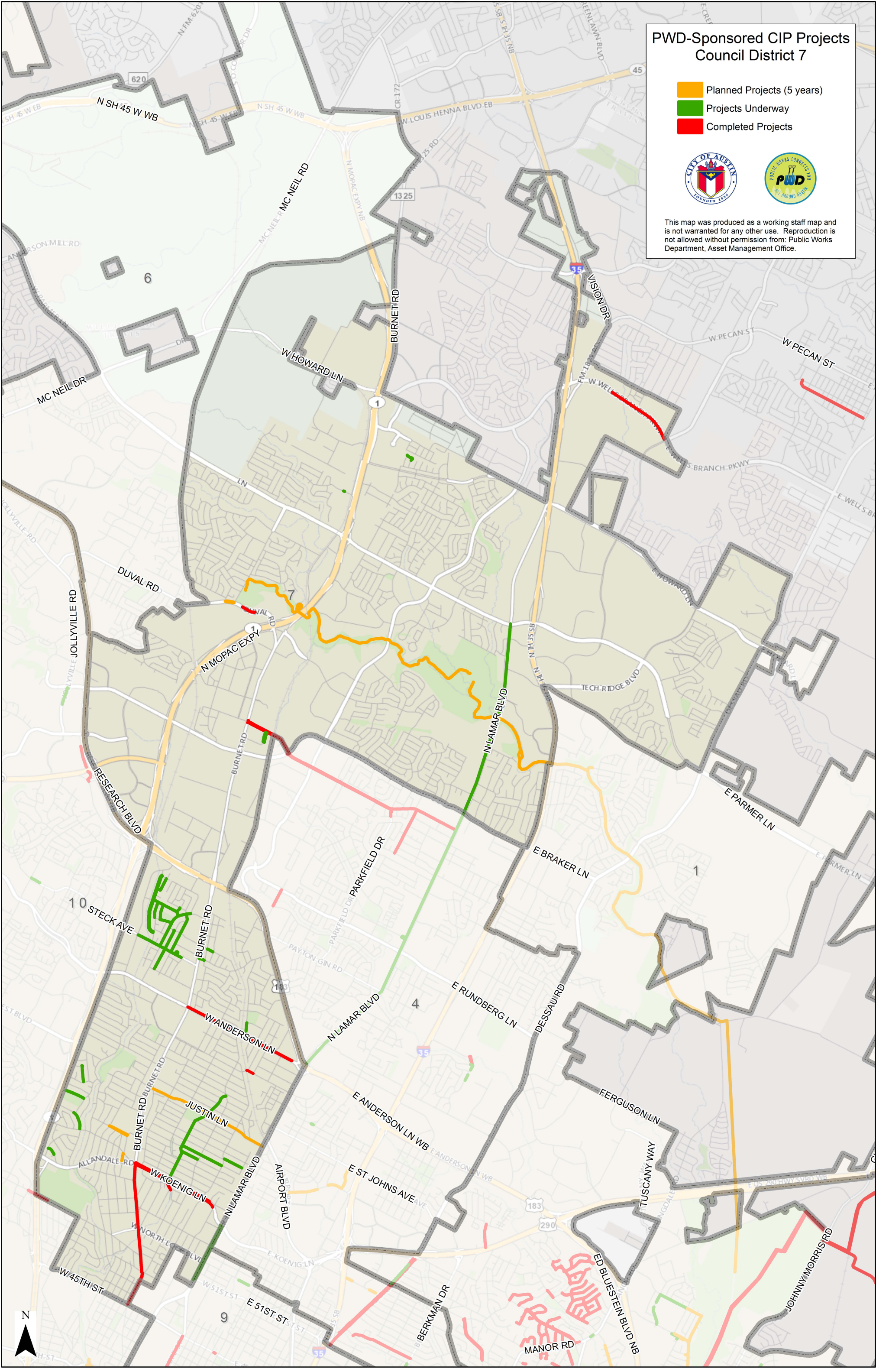


PWD-Sponsored CIP Projects
Council District 7

- Planned Projects (5 years)
- Projects Underway
- Completed Projects



This map was produced as a working staff map and is not warranted for any other use. Reproduction is not allowed without permission from: Public Works Department, Asset Management Office.



PWD Street Preventative Maintenance
Council District 7

- Street & Bridge Operations - 5 Year Service Plan
- Street & Bridge Operations - Fiscal Year 2014 Service Plan
- Street & Bridge Operations - Work Performed 2009-2013



This map was produced as a working staff map and is not warranted for any other use. Reproduction is not allowed without permission from: Public Works Department, Asset Management Office.

