

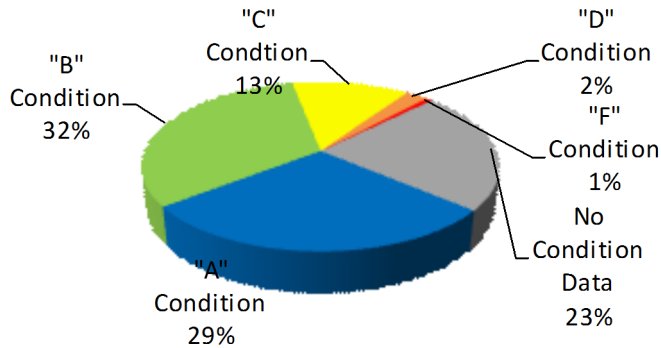
This profile summarizes the current conditions of streets, sidewalk network, urban trails, and Safe Routes to Schools program.

Public Works Department District 6 Profile



Photo: Street & Bridge Utilities and Structures Division

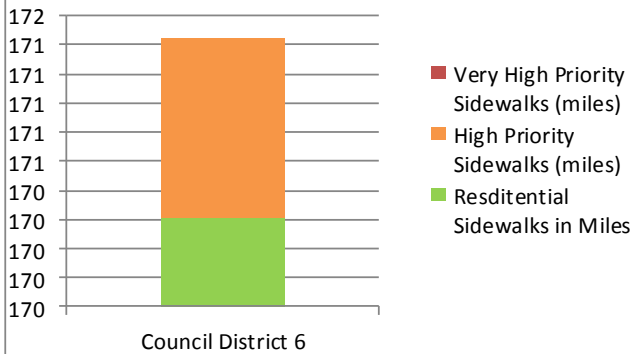
Residential Street Conditions in Council District 6



District 6 includes approximately 10% of all residential streets (327 lane miles) maintained by the Public Works Department. The category "No Condition Data" represents data anomalies from database transfers and data processing. These anomalies will be fully accounted for upon updating the Pavement Management Database.

The average number of residential sidewalks for all districts is 108 miles. District 6 includes 16% of the residential sidewalk network, or 170 miles. The Sidewalk Master Plan has identified 1.2 miles of High Priority sidewalk needs in District 6.

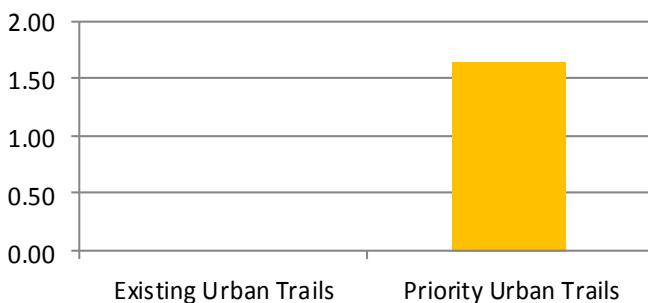
Existing & Priority Sidewalks, in Miles



District 6 does not currently have any Urban Trails, but the Urban Trails Master Plan has identified the (CapMetro) Red Line Trail as a priority and 1.6 miles of that trail is within District 6.

The Safe Routes to Schools program serves 8 schools and 2 schools with crossing guard positions remain to be filled in District 6. The Safe Routes to Schools program is reported by the location of the schools, and students may live in different districts or outside of the district boundaries.

Existing & Priority Urban Trails in Council District 6, in Miles



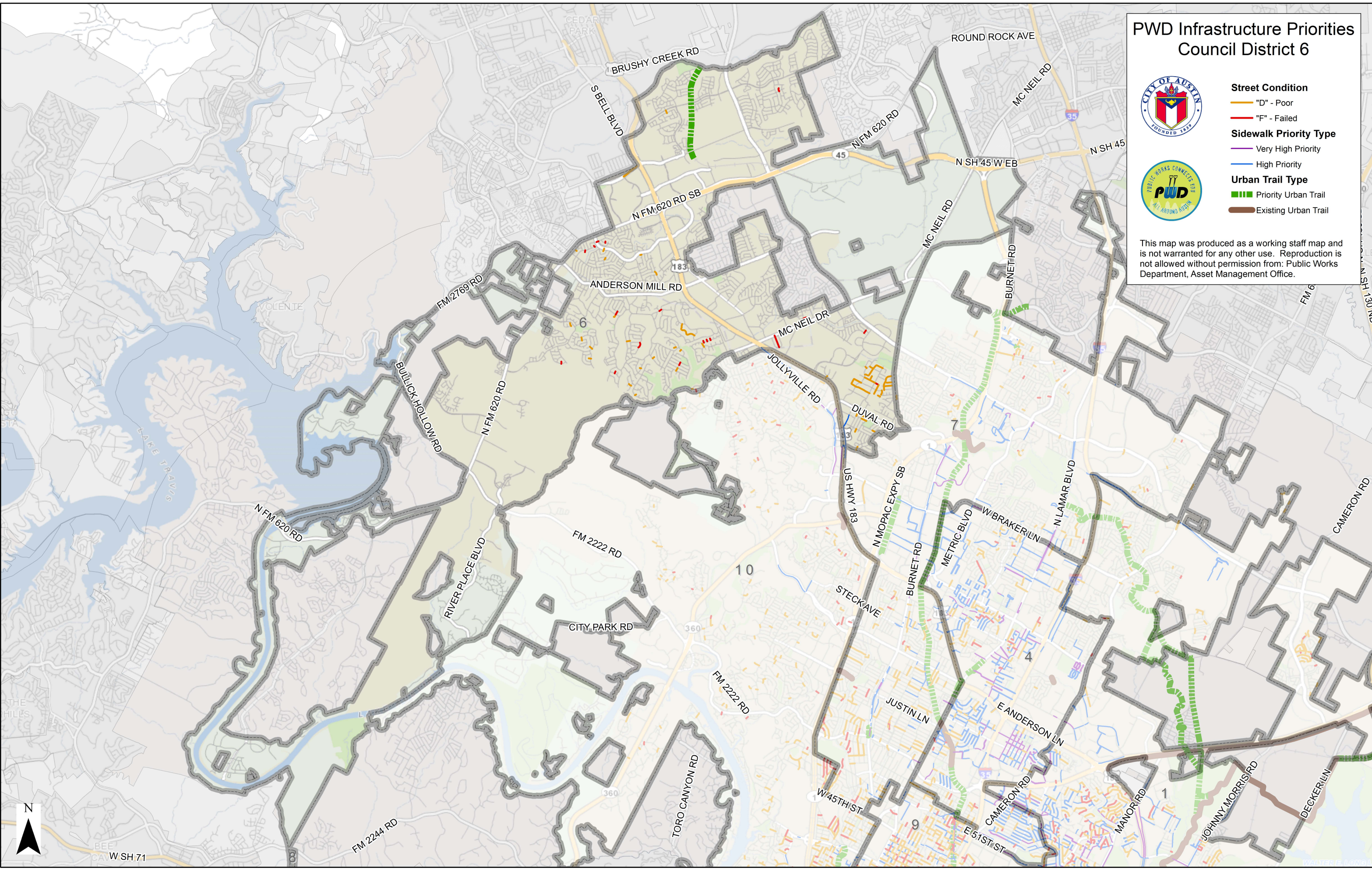
Note that all numbers above, except the Safe Routes to Schools Program, are estimates produced by geo-spatial data processing and are to be used as guides only.

PWD Infrastructure Priorities Council District 6



- Street Condition**
 - "D" - Poor
 - "F" - Failed
- Sidewalk Priority Type**
 - Very High Priority
 - High Priority
- Urban Trail Type**
 - Priority Urban Trail
 - Existing Urban Trail

This map was produced as a working staff map and is not warranted for any other use. Reproduction is not allowed without permission from: Public Works Department, Asset Management Office.

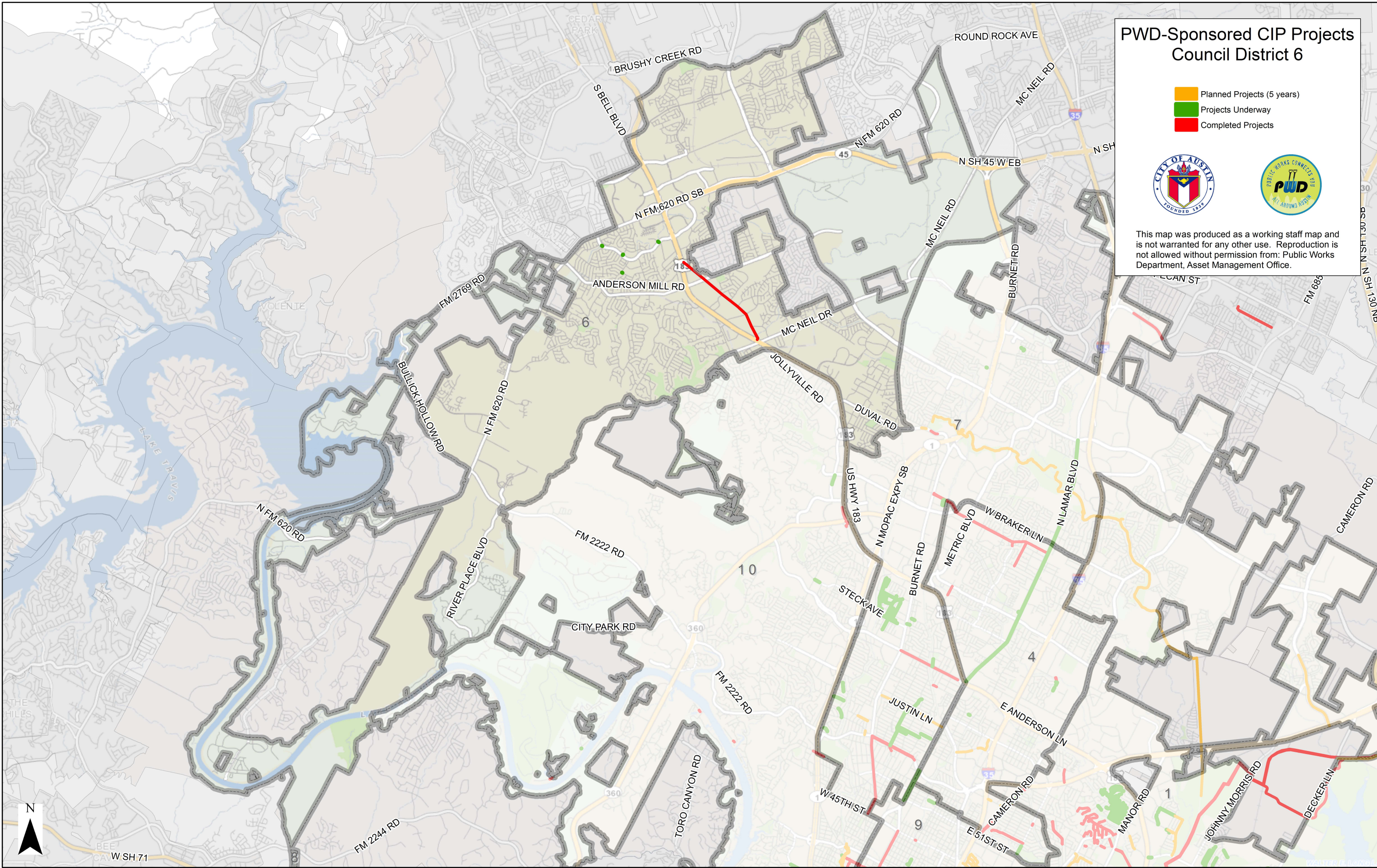


PWD-Sponsored CIP Projects Council District 6

- Planned Projects (5 years)
- Projects Underway
- Completed Projects



This map was produced as a working staff map and is not warranted for any other use. Reproduction is not allowed without permission from: Public Works Department, Asset Management Office.



**PWD Street Preventative Maintenance
Council District 6**

- Street & Bridge Operations - 5 Year Service Plan
- Street & Bridge Operations - Fiscal Year 2014 Service Plan
- Street & Bridge Operations - Work Performed 2009-2013



This map was produced as a working staff map and is not warranted for any other use. Reproduction is not allowed without permission from: Public Works Department, Asset Management Office.

