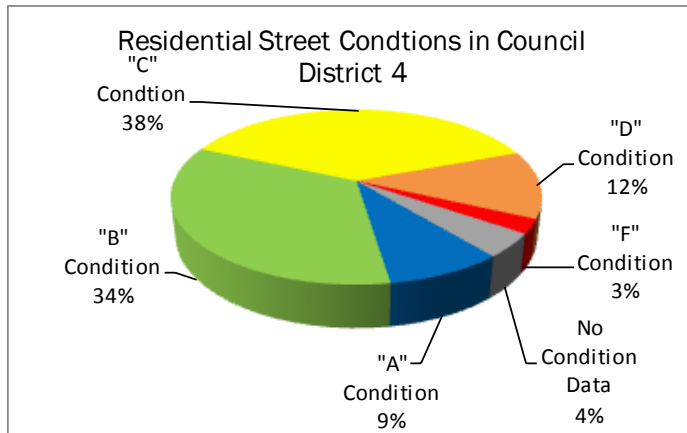


This profile summarizes the current conditions of streets, sidewalk network, urban trails, and Safe Routes to Schools program.



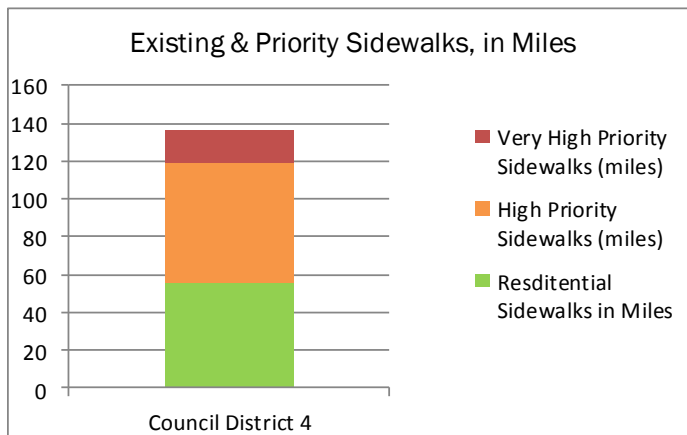
Public Works Department District 4 Profile

Photo: Installation of the North Acres Bridge

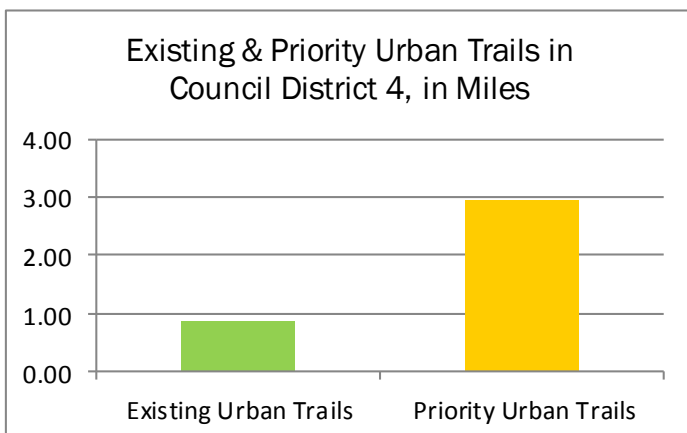


District 4 includes approximately 7% of all residential streets (220 lane miles) maintained by the Public Works Department. The category "No Condition Data" represents data anomalies from database transfers and data processing. These anomalies will be fully accounted for upon updating the Pavement Management Database.

The average number of residential sidewalks for all districts is 108 miles. District 4 includes 5% of the residential sidewalk network, or 55 miles. The Sidewalk Master Plan has identified 17 miles of Very High Priority sidewalk needs and 64 miles of High Priority sidewalk needs in District 4.



District 4 includes 3.8 miles of the 31.3 miles of existing urban trails throughout Austin. Urban trails in District 4 include the North Acres Bridge, and portions of the (CapMetro) Red Line Trail. Priority urban trails have been identified by the Urban Trails Master Plan, and include Lamar Transit Center Connector and unbuilt portions of the (CapMetro) Red Line Trail in District 4.



The Safe Routes to Schools program serves 12 schools in District 4. The Safe Routes to Schools program is reported by the location of the schools, and students may live in different districts or outside of the district boundaries.

Note that all numbers above, except the Safe Routes to Schools Program, are estimates produced by geospatial data processing and are to be used as guides only.

PWD Infrastructure Priorities
Council District 4

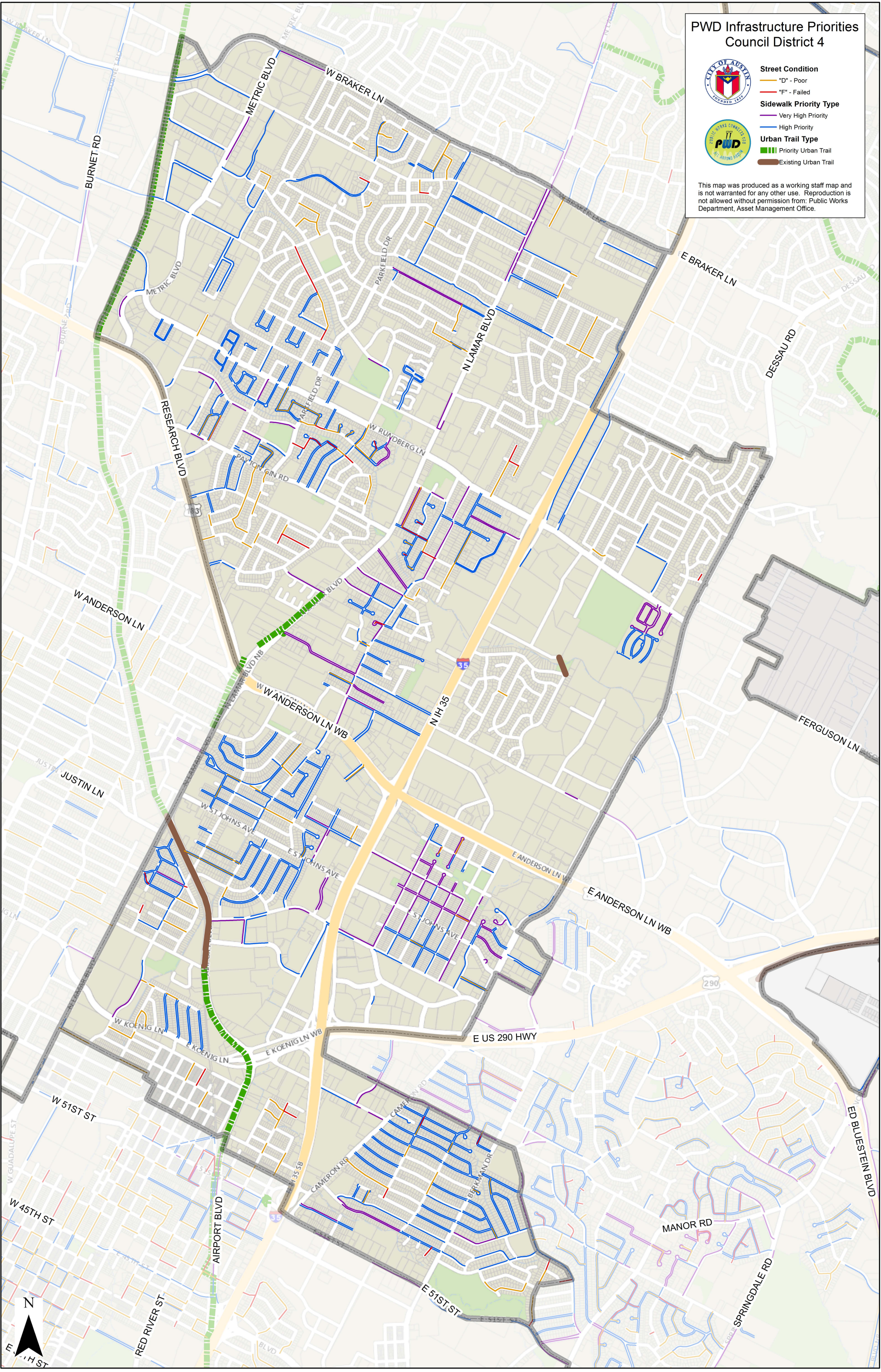


Street Condition
"D" - Poor
"F" - Failed



Sidewalk Priority Type
Very High Priority
High Priority
Urban Trail Type
Priority Urban Trail
Existing Urban Trail

This map was produced as a working staff map and is not warranted for any other use. Reproduction is not allowed without permission from: Public Works Department, Asset Management Office.

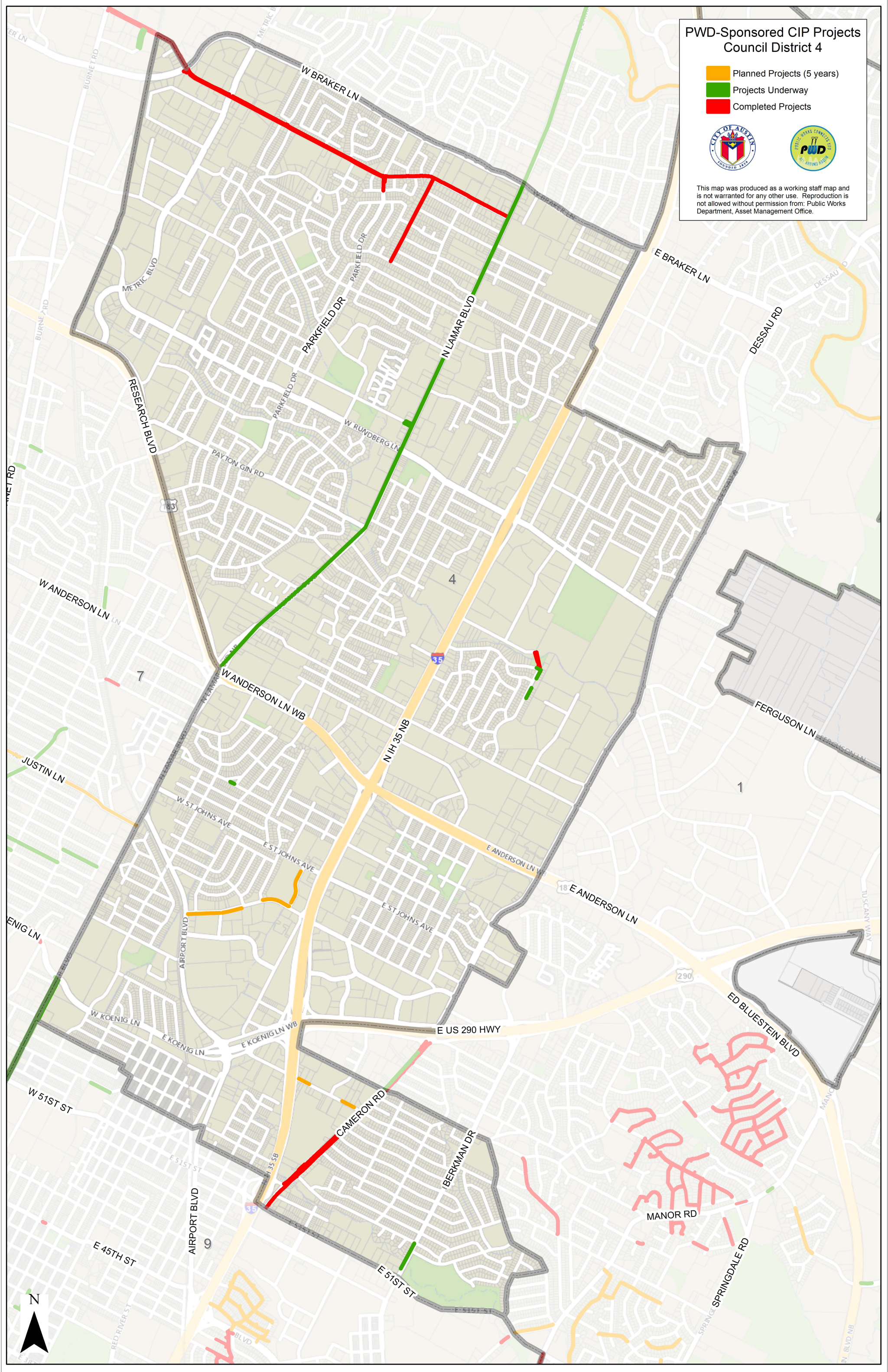


PWD-Sponsored CIP Projects
Council District 4

- Planned Projects (5 years)
- Projects Underway
- Completed Projects



This map was produced as a working staff map and is not warranted for any other use. Reproduction is not allowed without permission from: Public Works Department, Asset Management Office.



PWD Street Preventative Maintenance
Council District 4

- Street & Bridge Operations - 5 Year Service Plan
- Street & Bridge Operations - Fiscal Year 2014 Service Plan
- Street & Bridge Operations - Work Performed 2009-2013



This map was produced as a working staff map and is not warranted for any other use. Reproduction is not allowed without permission from: Public Works Department, Asset Management Office.

