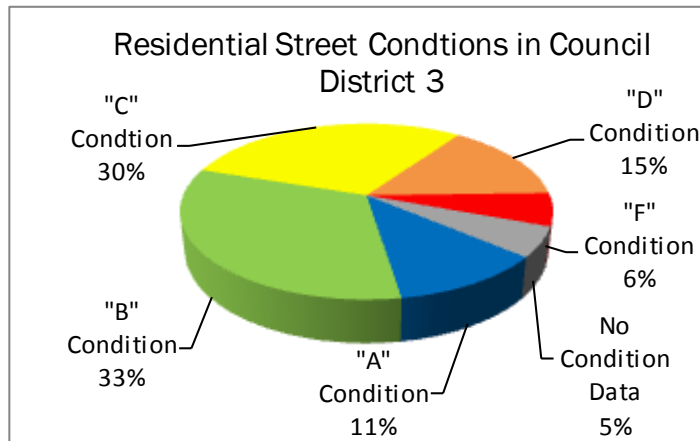


This profile summarizes the current conditions of streets, sidewalk network, urban trails, and Safe Routes to Schools program.

## Public Works Department District 3 Profile

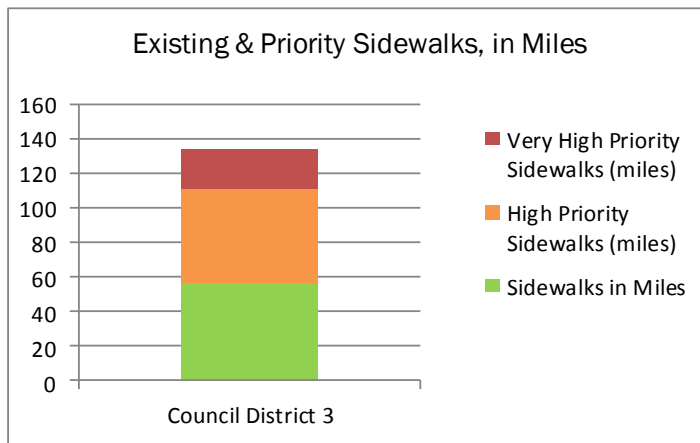


Photo: E. 7th Street Reconstruction Project

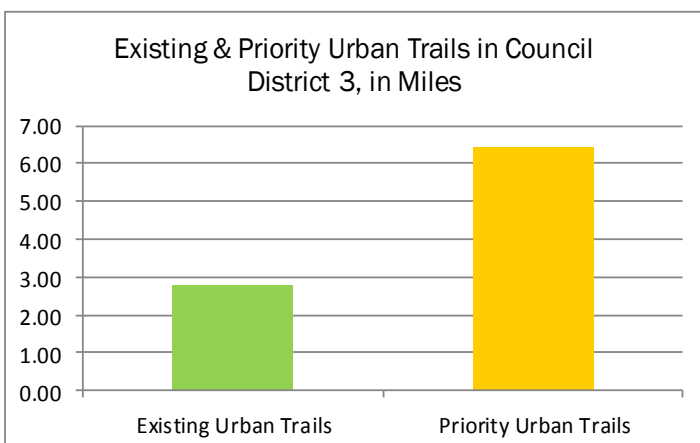


District 3 includes approximately 6% of all residential streets (196 lane miles) maintained by the Public Works Department. The category "No Condition Data" represents data anomalies from database transfers and data processing. These anomalies will be fully accounted for upon updating the Pavement Management Database.

The average number of residential sidewalks for all districts is 108 miles. District 3 includes 5% of the residential sidewalk network, or 56 miles. The Sidewalk Master Plan has identified 23 miles of Very High Priority sidewalk needs and 55 miles of High Priority sidewalk needs in District 3.



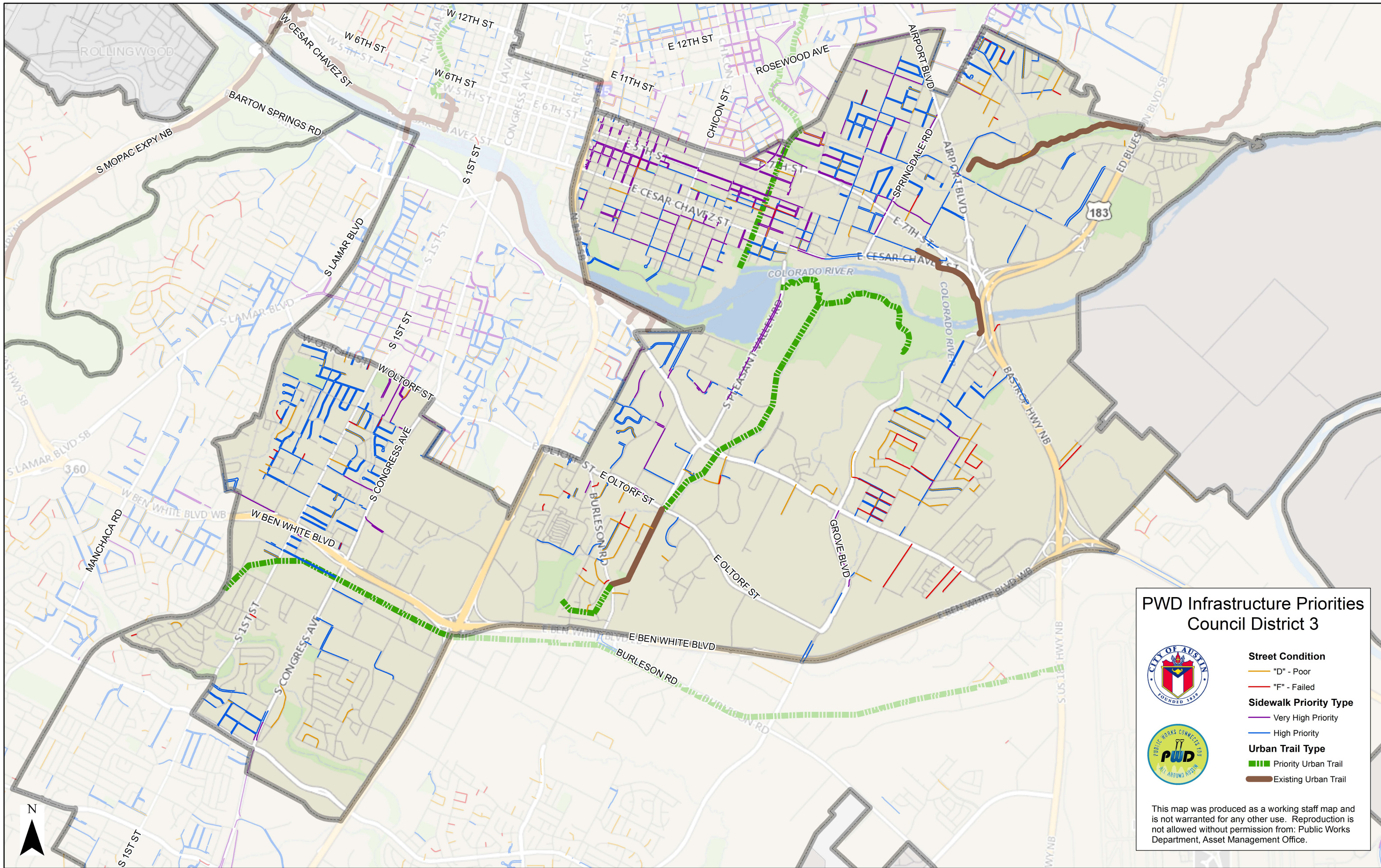
There are 31.3 miles of existing Urban Trails throughout Austin, and 2.8 of those miles are within District 3. The Urban Trails in District 3 include the Country Club Creek Trail and portions of both the Southern Walnut Creek Trail and the Lance Armstrong Bikeway. Priority urban trails identified by the Urban Trails Master Plan include the Colorado River Park Trail, completion of the Country Club Creek Trail, and portions of both the E Ben White Corridor Trail and the CapMetro Red Line Trail.



The Safe Routes to Schools program serves 11 schools in District 3. The Safe Routes to Schools program is reported by the location of the schools, and students may live in different districts or outside of the district boundaries.

Note that all numbers above, except the Safe Routes to Schools Program, are estimates produced by geospatial data processing and are to be used as guides only.





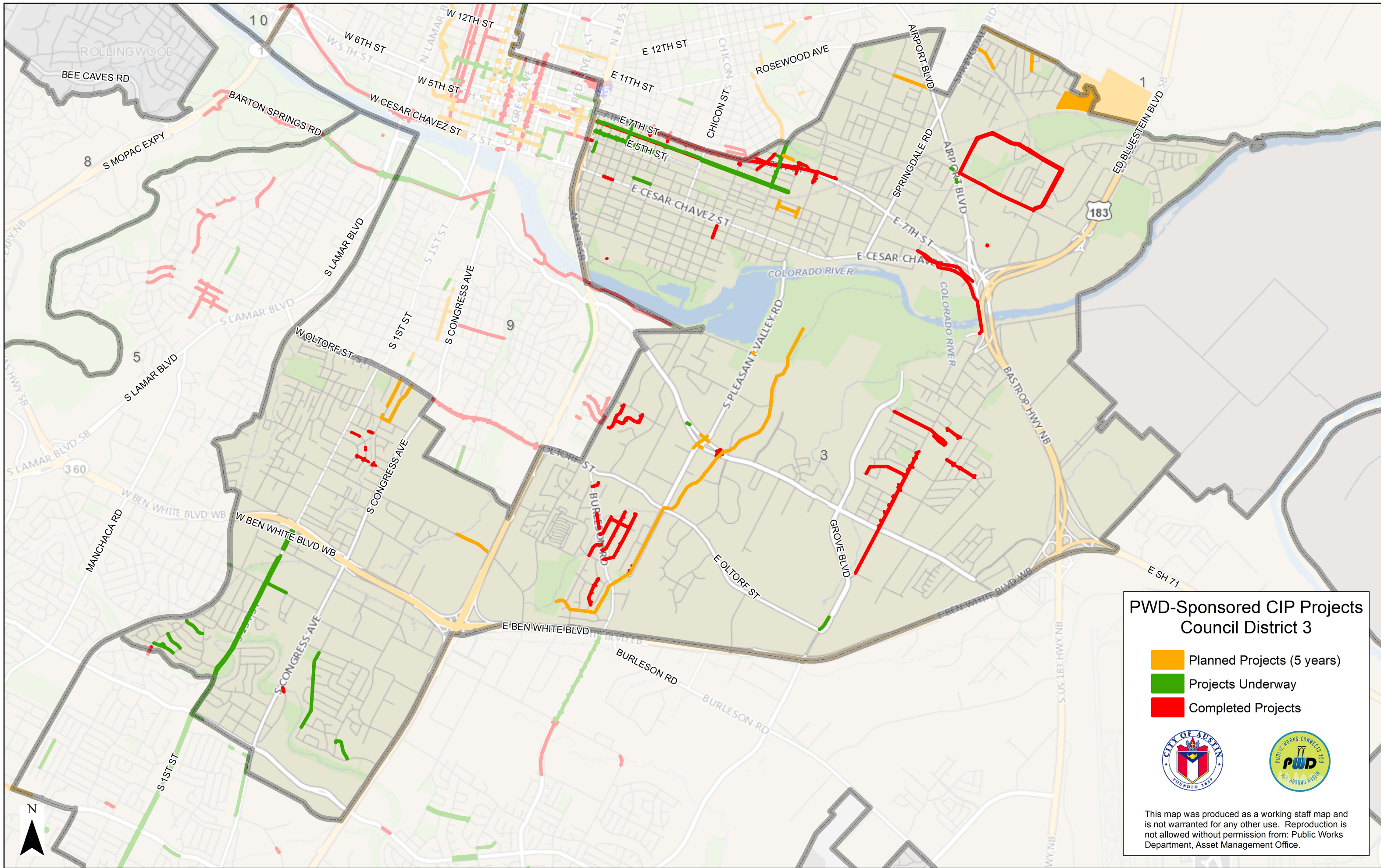
**PWD Infrastructure Priorities  
Council District 3**



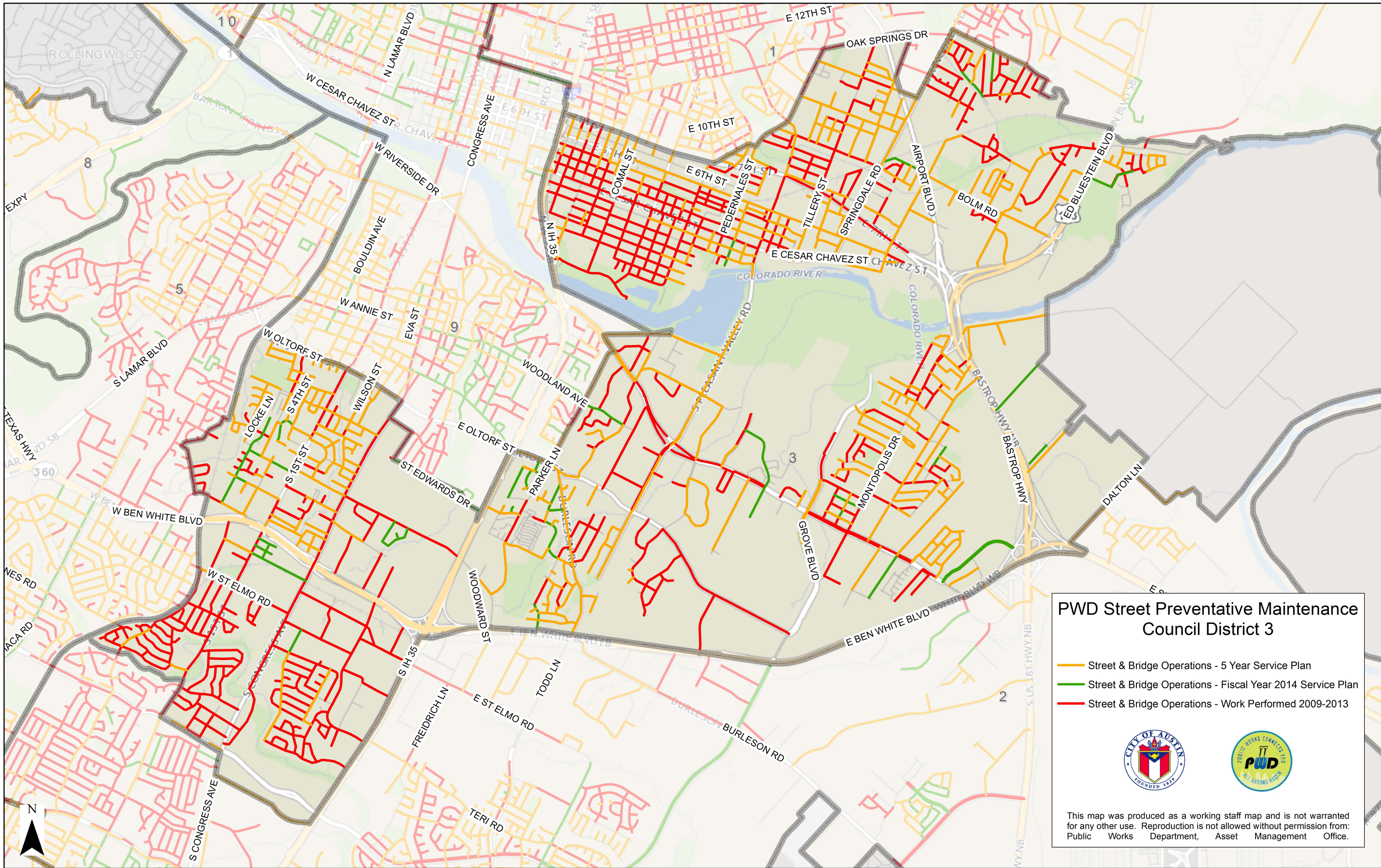
- Street Condition**
- "D" - Poor
  - "F" - Failed
- Sidewalk Priority Type**
- Very High Priority
  - High Priority
- Urban Trail Type**
- Priority Urban Trail
  - Existing Urban Trail

This map was produced as a working staff map and is not warranted for any other use. Reproduction is not allowed without permission from: Public Works Department, Asset Management Office.









**PWD Street Preventative Maintenance  
Council District 3**

- Street & Bridge Operations - 5 Year Service Plan
- Street & Bridge Operations - Fiscal Year 2014 Service Plan
- Street & Bridge Operations - Work Performed 2009-2013



This map was produced as a working staff map and is not warranted for any other use. Reproduction is not allowed without permission from: Public Works Department, Asset Management Office.