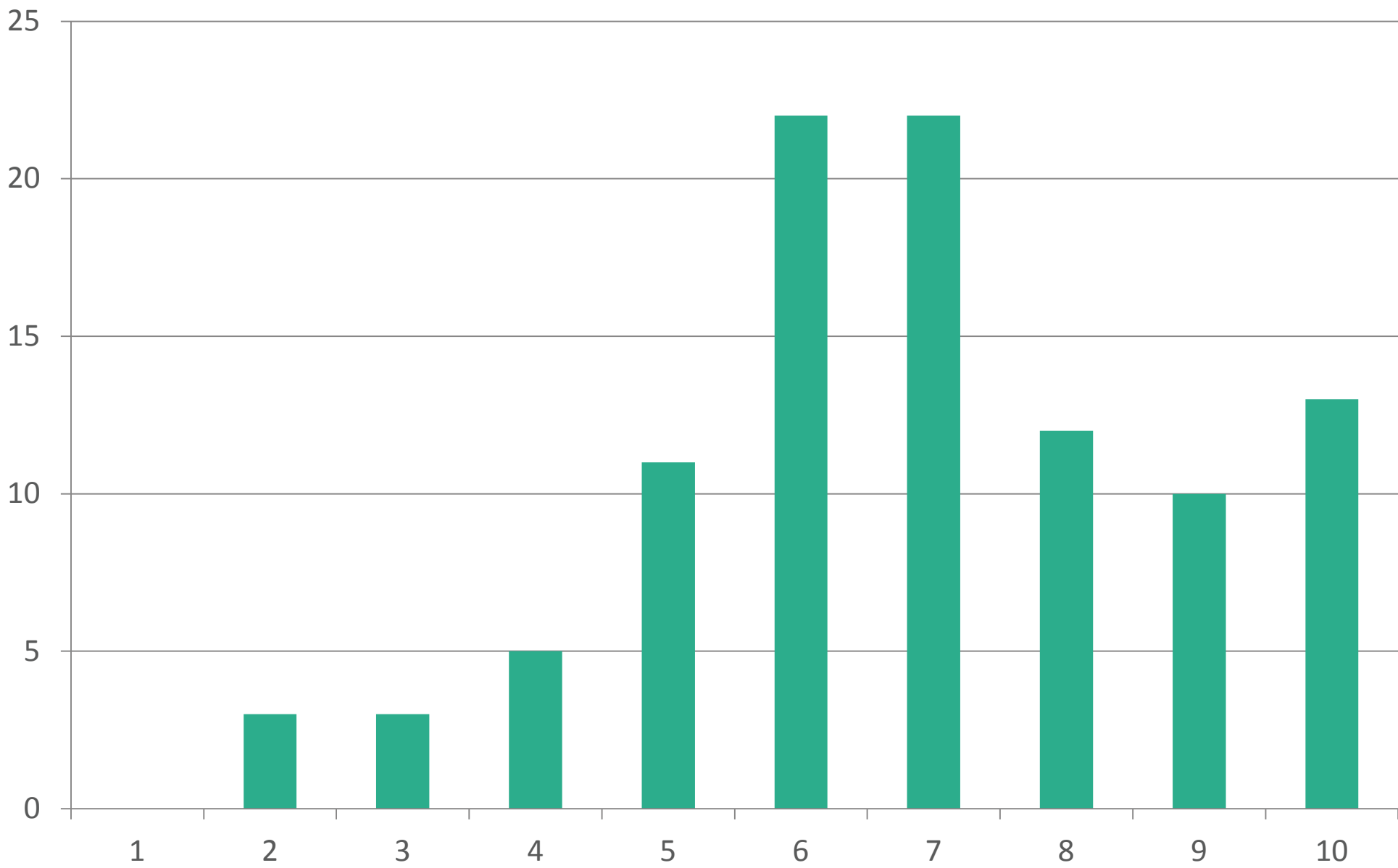


# KICKOFF SURVEY RESULTS

How complete is your community?

6.9 /10

People Responses Scale 1 to 10



Adopted in June 2012, the Imagine Austin Comprehensive Plan provides a long-term vision for the city. Central to the vision is the promotion of complete communities across Austin. These are communities where:

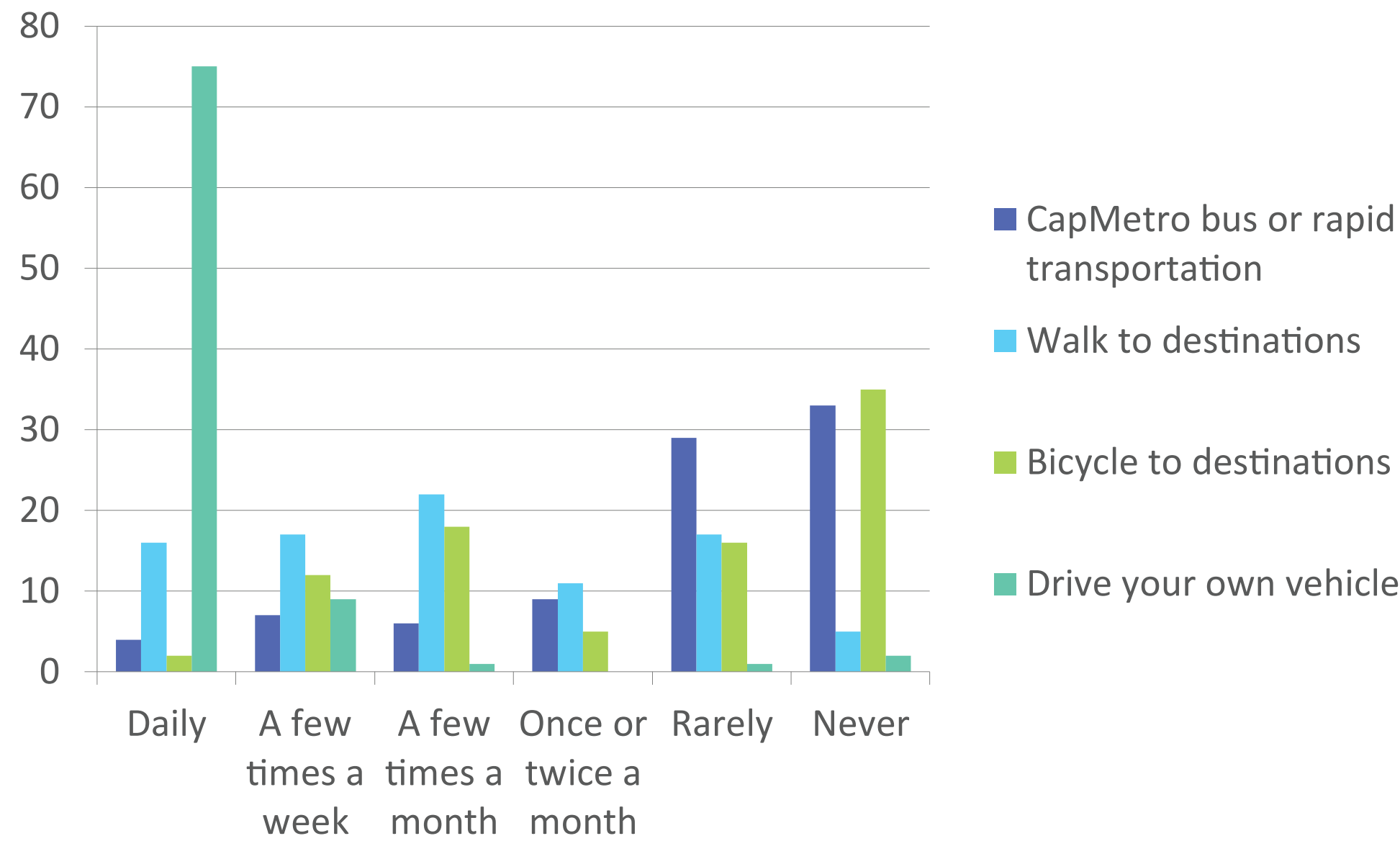
- There is ready access to jobs, shopping, learning, open space, recreation, and other amenities and services
- Austinites of all ages and abilities can meet their daily needs
- People can easily and safely travel to meet their neighbors and to local destinations by walking, biking, transit, and/or by car.

## What would make your neighborhood more complete?

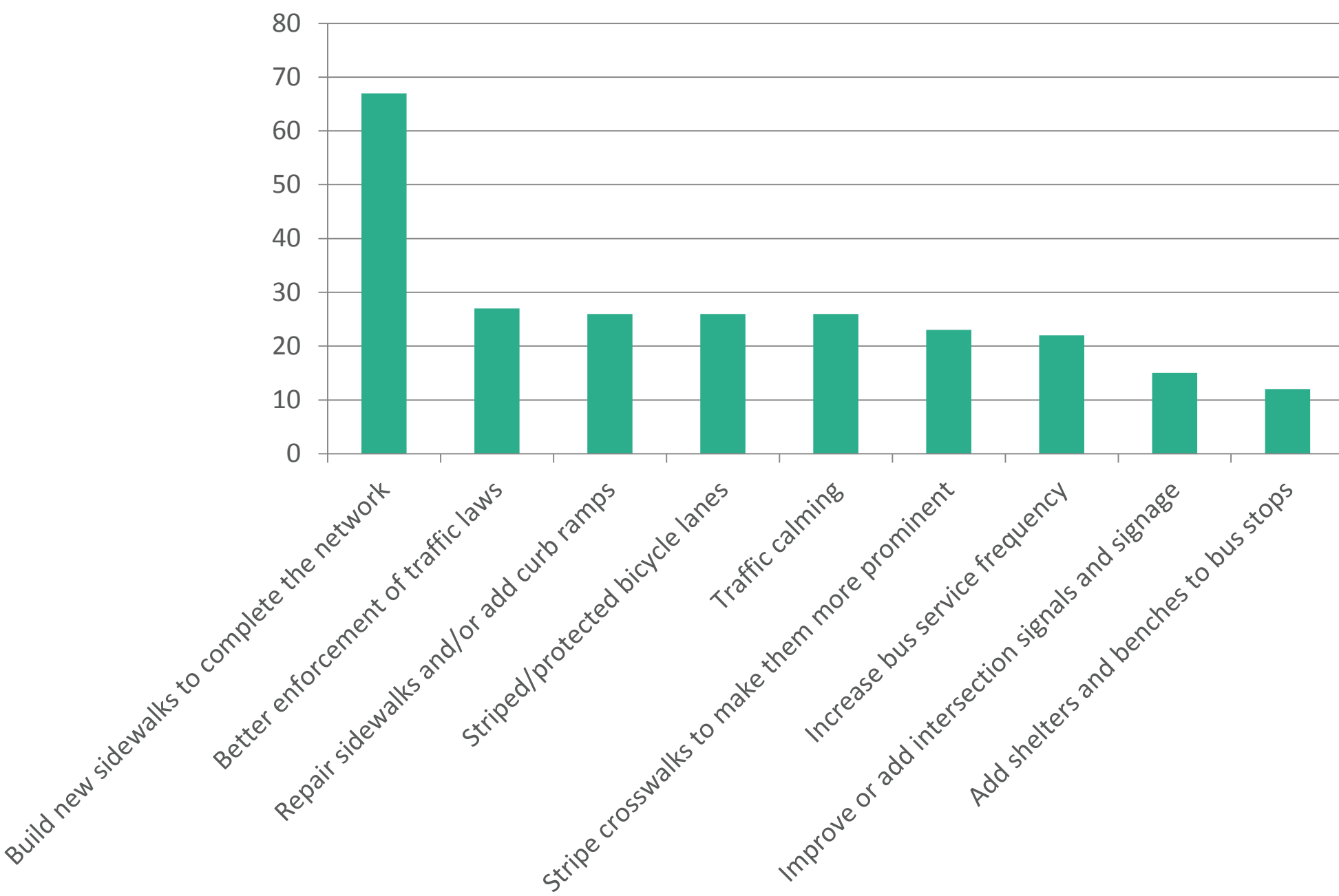
	Rating Average
Sidewalk network that makes it easy to walk to nearby goods and services	8.3
Better overall access to open space and parks	7.7
Network of bicycle lanes and/or trails linking homes to shopping and services, recreation, and transit	6.7
Better access to transit stops	6.6
Redevelopment of aging commercial sites that could provide more local-serving businesses	6.5
Preserving the residential core and allowing more housing options in other areas	6.4
Remodeling of existing commercial buildings to promote more local-serving businesses	6.4
Greater variety of nearby community gathering spaces and recreational centers	6.3
Better access to healthy foods and fresh produce	6.1
Greater variety of nearby entertainment, arts and cultural facilities and amenities	5.8



## How often do you travel by these models?



## What would encourage you to walk, bike or use transit?



## What are your top priorities for the neighborhood?

- Improving mobility for pedestrians and bicyclists, better access to transit
- Ensuring Pillow elementary students can safely walk and bike to school and back to their home
- Supporting new, small community gathering places such as “pocket” parks and plazas
- Making existing commercial areas more walkable
- Deciding how deteriorating commercial and multi-family sites should be developed
- Improving access to and quality of parks

# NORTH SHOAL CREEK NEIGHBORHOOD PLAN



## What do you like best about the neighborhood?

	Rating Average
Close to major roadways/ease of travel	8.6
The "neighborhood forest" / Tree canopy	8.5
Convenient shopping and dining opportunities	8.3
Local-serving businesses	8
Neighborhood character (overall layout of streets)	7.9
Sense of community	7.3
Housing styles	7.2
Close to workplace	7.2
Good access to transit	6.8
Area schools	6.7
Diversity of residents	6.7
Housing that is affordable to you and/or your family	6.7
Easy to get around the neighborhood without a car	6.6
Neighborhood parks	5.8
Access to regional parks/public recreation	5.4
Sidewalks	5.2
Bike lanes and/or trails	5.2

## Who participated in the survey?

## Does the survey represent everyone?

