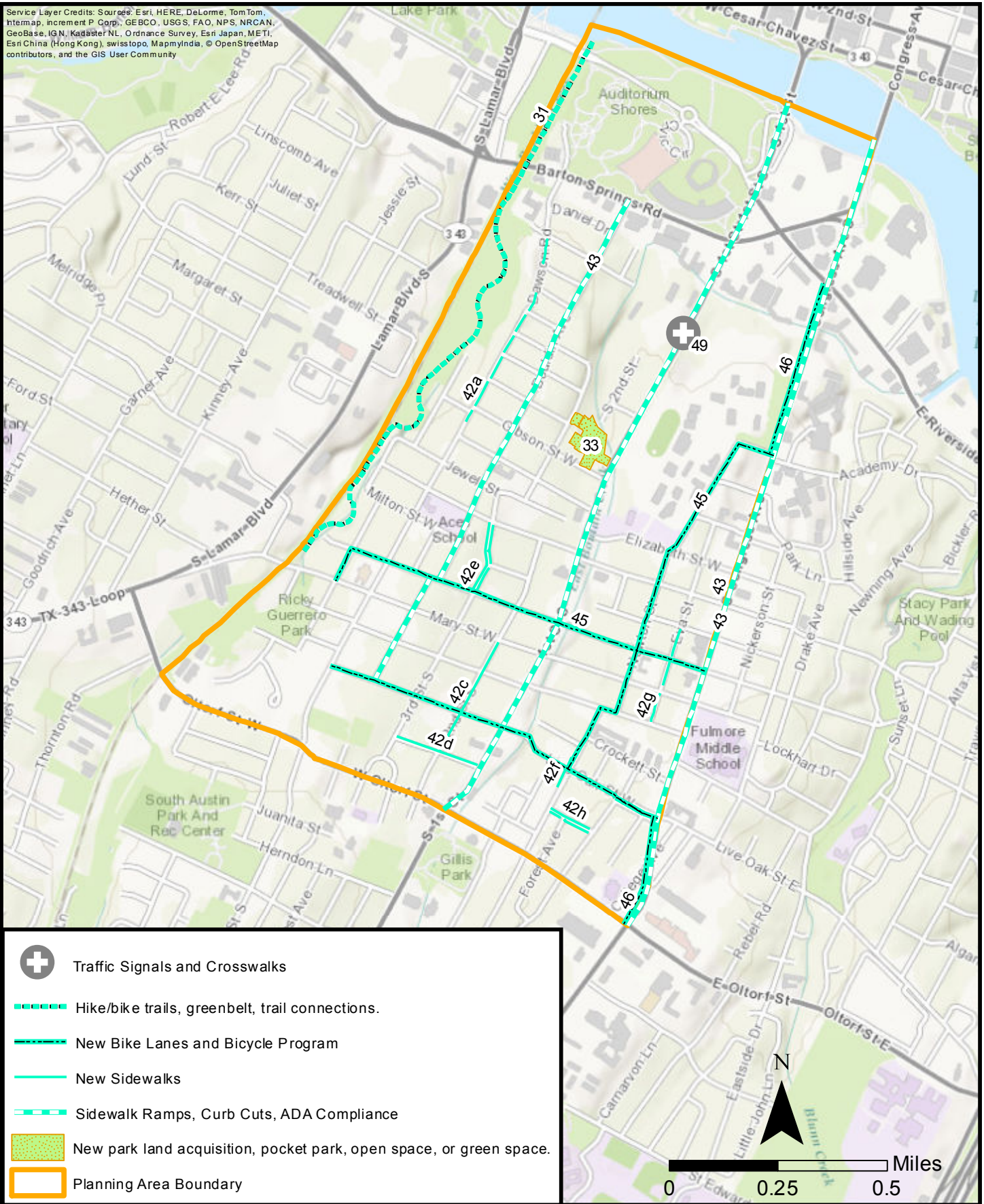







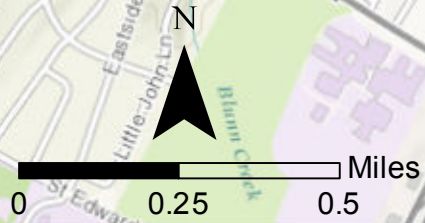


Service Layer Credits: Sources: Esri, HERE, DeLorme, TomTom, Intermap, increment P Corp., GEBCO, USGS, FAO, NPS, NRCAN, GeoBase, IGN, Kadaster NL, Ordnance Survey, Esri Japan, METI, Esri China (Hong Kong), swisstopo, MapmyIndia, © OpenStreetMap contributors, and the GIS User Community



-  Traffic Signals and Crosswalks
-  Hike/bike trails, greenbelt, trail connections.
-  New Bike Lanes and Bicycle Program
-  New Sidewalks
-  Sidewalk Ramps, Curb Cuts, ADA Compliance
-  New park land acquisition, pocket park, open space, or green space.
-  Planning Area Boundary



# Bouldin Creek Neighborhood Planning Area CIP Recommendations (Incomplete)

Planning and Zoning Department

Date: 5/13/2014

This product is for informational purposes and may not have been prepared for or be suitable for legal, engineering, or surveying purposes. It does not represent an on-the-ground survey and represents only the approximate relative location of property boundaries.

This product has been produced by the Planning and Zoning Department for the sole purpose of geographic reference. No warranty is made by the City of Austin regarding specific accuracy or completeness.