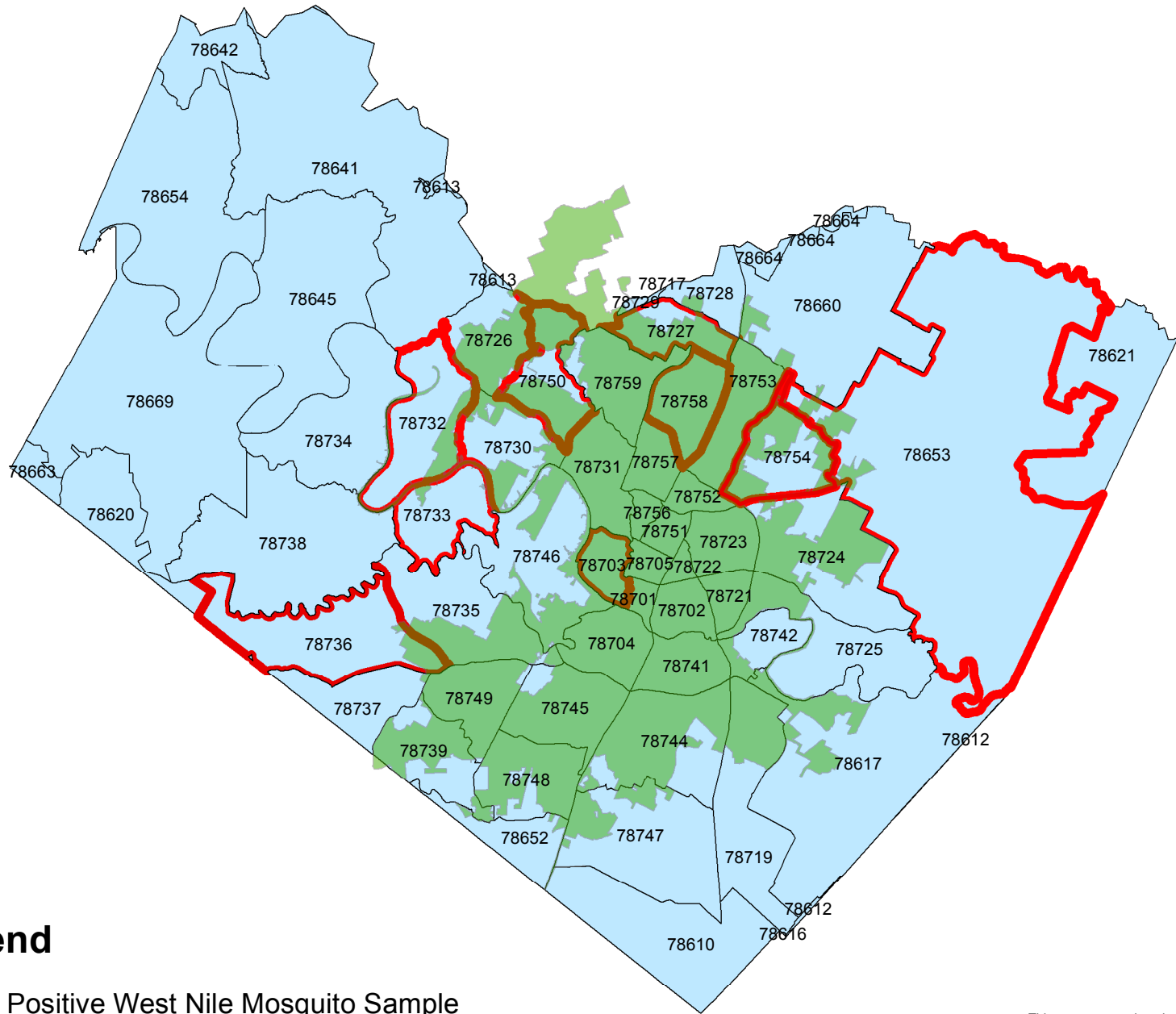




Austin-Travis County HHS  
Environmental Health Services Division  
Arbovirus Surveillance 2016



**Legend**

-  Positive West Nile Mosquito Sample
-  City Limits

This map was produced as a working staff map and is not warranted for any other use. No warranty is made by A/TCHSD regarding its accuracy and completeness.

Map updated as of November 28, 2016.

