












### Legend

-  Proposed Storm Drain (SD)
-  Existing SD to Remain
-  Existing SD to Abandon
-  Existing Inlet
-  Creek
-  Detention Pond
-  COA 100-Year Floodplain
- FY23 Drainage Reports**
-  Building
-  Yard
-  Street

PROPOSED LANDSCAPING AREA. REMOVE INVASIVE SPECIES AND ESTABLISH GROW ZONE.

WALNUT RIDGE DETENTION POND (EXISTING)

0 100 200 400 Feet



The City of Austin is currently updating floodplain maps citywide. The floodplain shown on this map is used for regulating development only. For questions about the floodplain study in your area, visit [ATXfloodplains.com](http://ATXfloodplains.com).

This product is for informational purposes and may not have been prepared for or be suitable for legal, engineering, or surveying purposes. It does not represent an on-the-ground survey and represents only the approximate relative location of property boundaries.

This product has been produced by the WPD for the sole purpose of geographic reference. No warranty is made by the City of Austin regarding specific accuracy or completeness.

